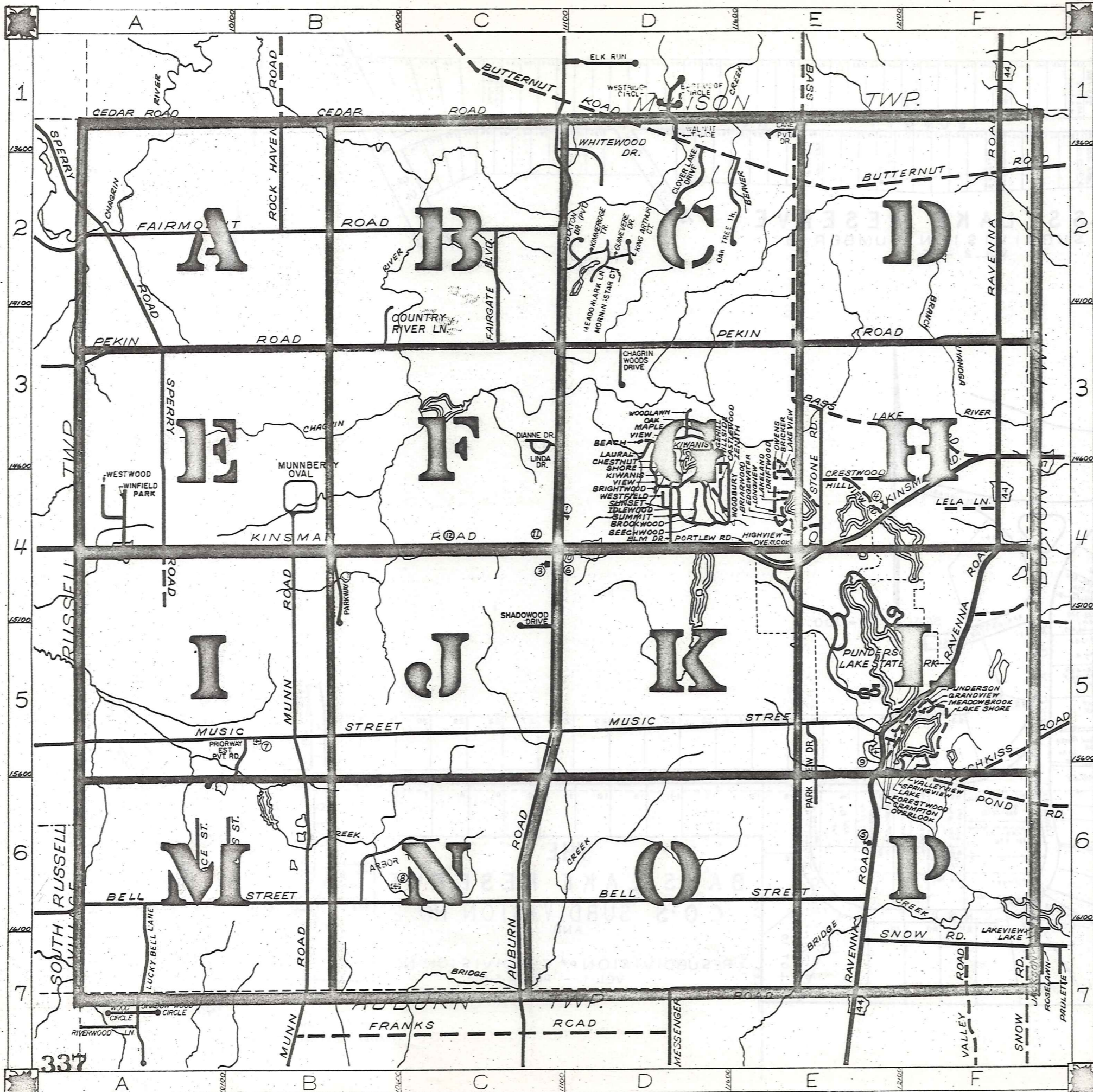


ROAD INDEX



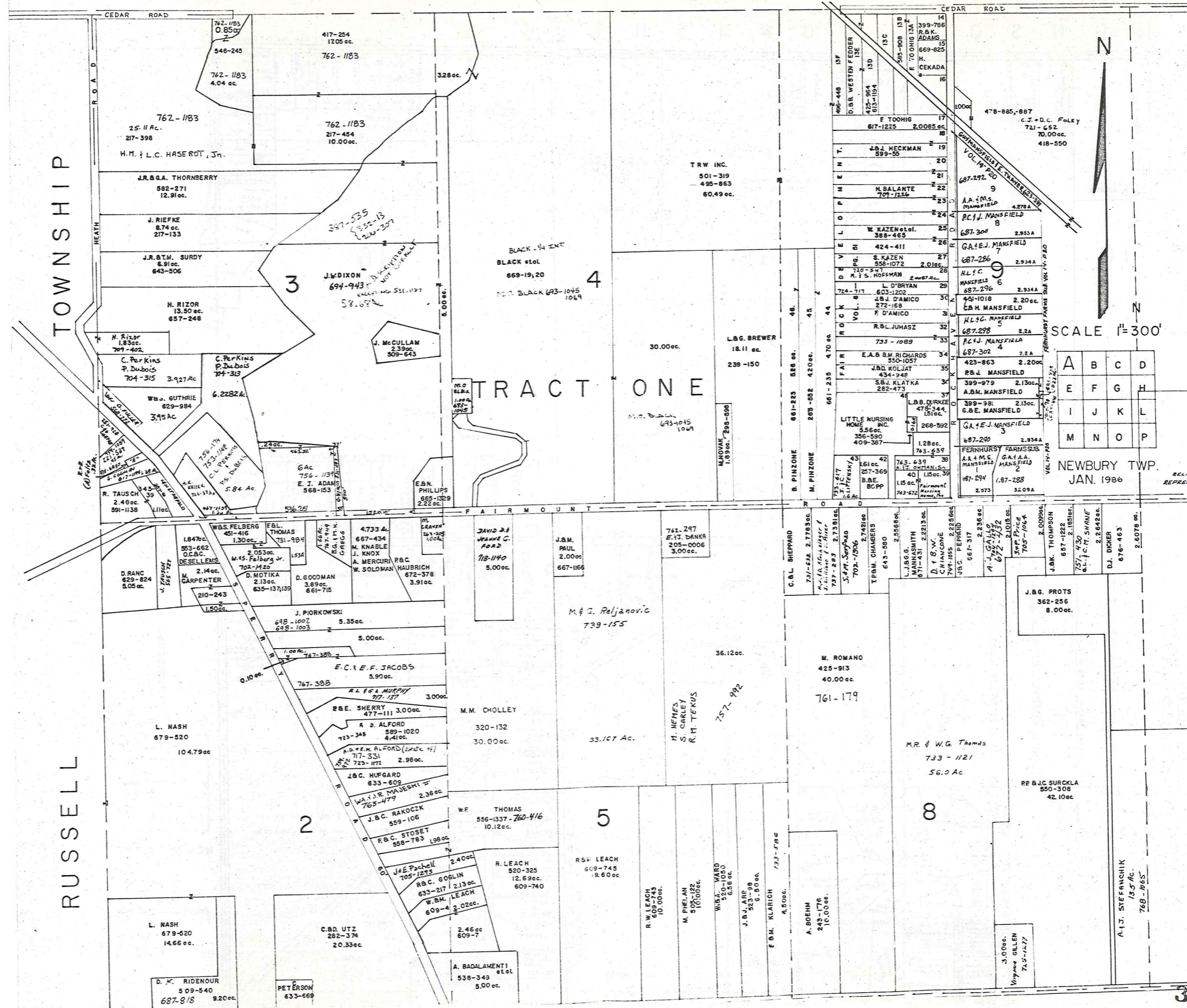
A	AUBURN RD. C1-C7 ASHWOOD DR. D4 ARBOR TR. C5	H cont.	HILLSIDE DR. D4 HILLVIEW RD. E4 HOTCHKISS RD. F6-F5 HEATH RD. A1-A2 HOLBROOK DR. D4	P cont.	POND RD. F6 PORTLEW RD. E4 PUNDERSON RD. F5 PARKLANE PVT. DR. D4 PARK VIEW DR. E5
B	BASS LAKE RD. E1-F3 BEACH DR. D3 BEECHWOOD DR. D4 BELL ST. A6-E6 BRIARWOOD AVE. E4 BRICKER ST. E3 BRIGHTWOOD DR. D4 BROOKWOOD DR. D4	T	TDLWOOD DR. D4	R	RAVENNA RD. F1-E7 ROCK HAVEN RD. B1-B2
C	CASTLEWOOD DR. D4 CEDAR RD. A1-C1 CHESTNUT DR. D4 CRAMPTON DR. F5 CRESTWOOD E4 COUNTY RIVER LN. B3 CLOVER LAKE DRIVE D2 CHAGRIN WOODS DRIVE D3 CROSS CREEK PARKWAY B4	L	LAKE DR. F5 LAKELAND AVE. E4 LAKE SHORE DR. F5 LAKEVIEW DR. E4 LAURAL DR. D3 LELA LN. F4 LONGVIEW DR. E4 LUCKY BELL LN. A7 LINDA DRIVE C3	S	SHORE DR. D4 SNOW RD. F7 SPERRY RD. A2-A4 SPRINGVIEW DR. F5 STONE RD. E3-E4 SUMMIT DR. D4 SUNSET DR. D4 STOCKTON DR. PVT. D2 SHADOWOOD DR. C5
D	DRIFTWOOD AVE. E4 DIANNE DRIVE C3	M	MAIN ST. E4 MARLE DR. D3 MEADOWBROOK DR. F5 MESSENGER RD. D7-E7 MUNN RD. B4-B7 MUSIC ST. A5-E5 MEADOWLARK LN. D2 MORNINGSTAR CT. D2 MUNNBERRY B4	U	
E	EDGEHILL DR. D4 EDGEWATER DR. E4 ELM DR. D4	V	VALLEY RD. F7 VALLEYVIEW DR. F6 VIEW DR. D3 VICTORY LN.-PVT DR. E1	W	WESTFIELD DR. D4 WOODBURY DR. D4 WOODLAWN DR. D3 WHITEWOOD DR. D2 WESTWOOD DR. A4 WINFIELD PARK DR. A4 WALNUT TRACE D1
F	FAIRMOUNT RD. A2-C2 FORESTWOOD DR. F5	N		X	
G	GRACE ST. A6 GRANDVIEW DR. F5 GUINEVERE DRIVE D2	O	OAK DR. D3 OVERLOOK DR. E4 OVERLOOK DR. E5 OWENS RD. E4 OAK TREE TRAIL D2	Z	ZENITH DR. D4
H	HIGHVIEW AVE. E4	P	PEKIN RD. A3-F3		

- ① NEWBURY SCHOOL (ELEM. & HIGH)
- ② NEWBURY COMM. CHURCH
- ③ ST. HELEN'S CHURCH
- ④ CHURCH OF THE NAZARENE
- ⑤ NEWBURY CENTER CEMETERY
- ⑥ MUNN CEMETERY
- ⑦ MORTON CEMETERY
- ⑧ SOUTH NEWBURY CEM.
- ⑨ NEWBURY TOWNSHIP HALL
- ⑩ NEWBURY TWP FIRE DEPT.
- ⑪ U.S. POST OFFICE (NEWBURY)

NEWBURY TOWNSHIP

SCALE: 1" = 2,000'
ROBERT E. PHILIPS,
GEAUGA COUNTY ENGINEER

--- UNPAVED ROAD
— PAVED ROAD
--- TOWNSHIP LINE
- - - CORPORATION LINE



TOWNSHIP

RUSSELL

TRACT ONE

SCALE 1"=300'

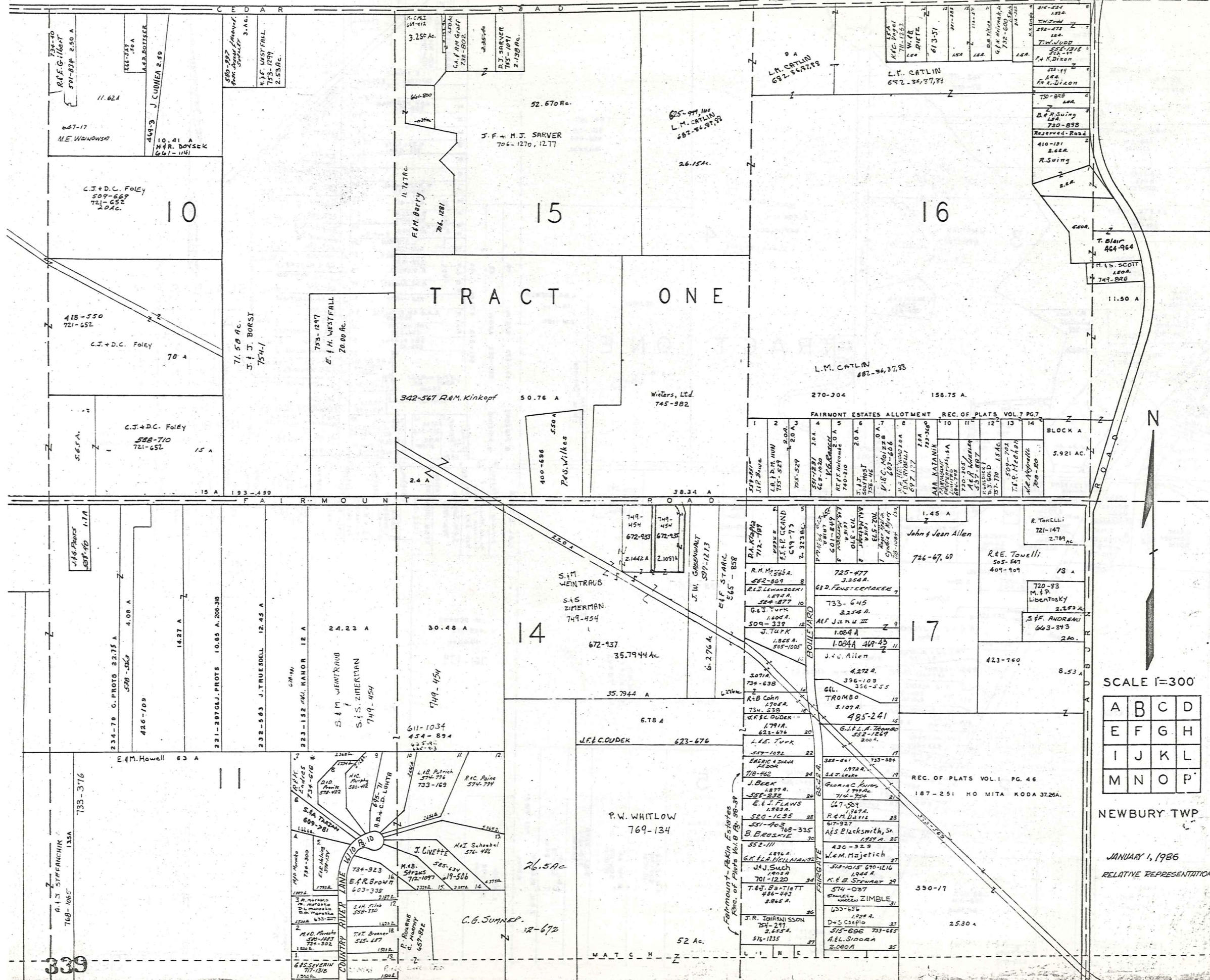
NEWBURY TWP.
JAN. 1986

A	B	C	D
E	F	G	H
I	J	K	L
M	N	O	P

RELATIVE REPRESENTATION

M U N S O N T O W N S H I P

Auburn-Cedar Estates, Vol. 7, Page 26



SCALE 1"=300'

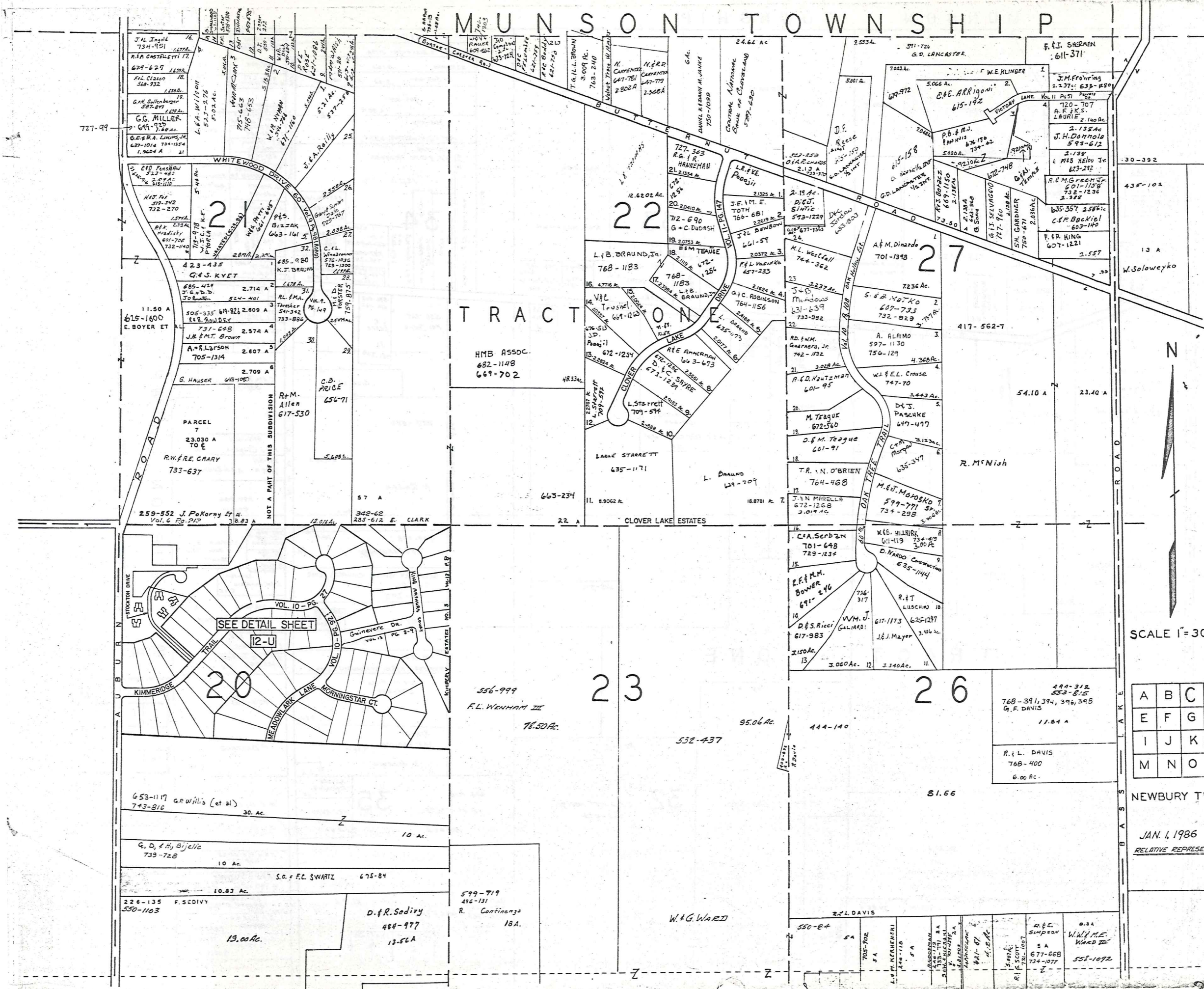
A	B	C	D
E	F	G	H
I	J	K	L
M	N	O	P

NEWBURY TWP

JANUARY 1, 1986

RELATIVE REPRESENTATION

MUNSON TOWNSHIP



SEE DETAIL SHEET 12-U



SCALE 1" = 300'

A	B	C	D
E	F	G	H
I	J	K	L
M	N	O	P

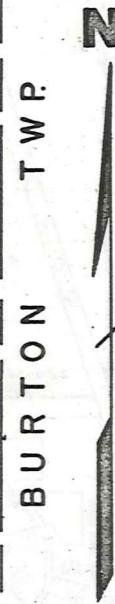
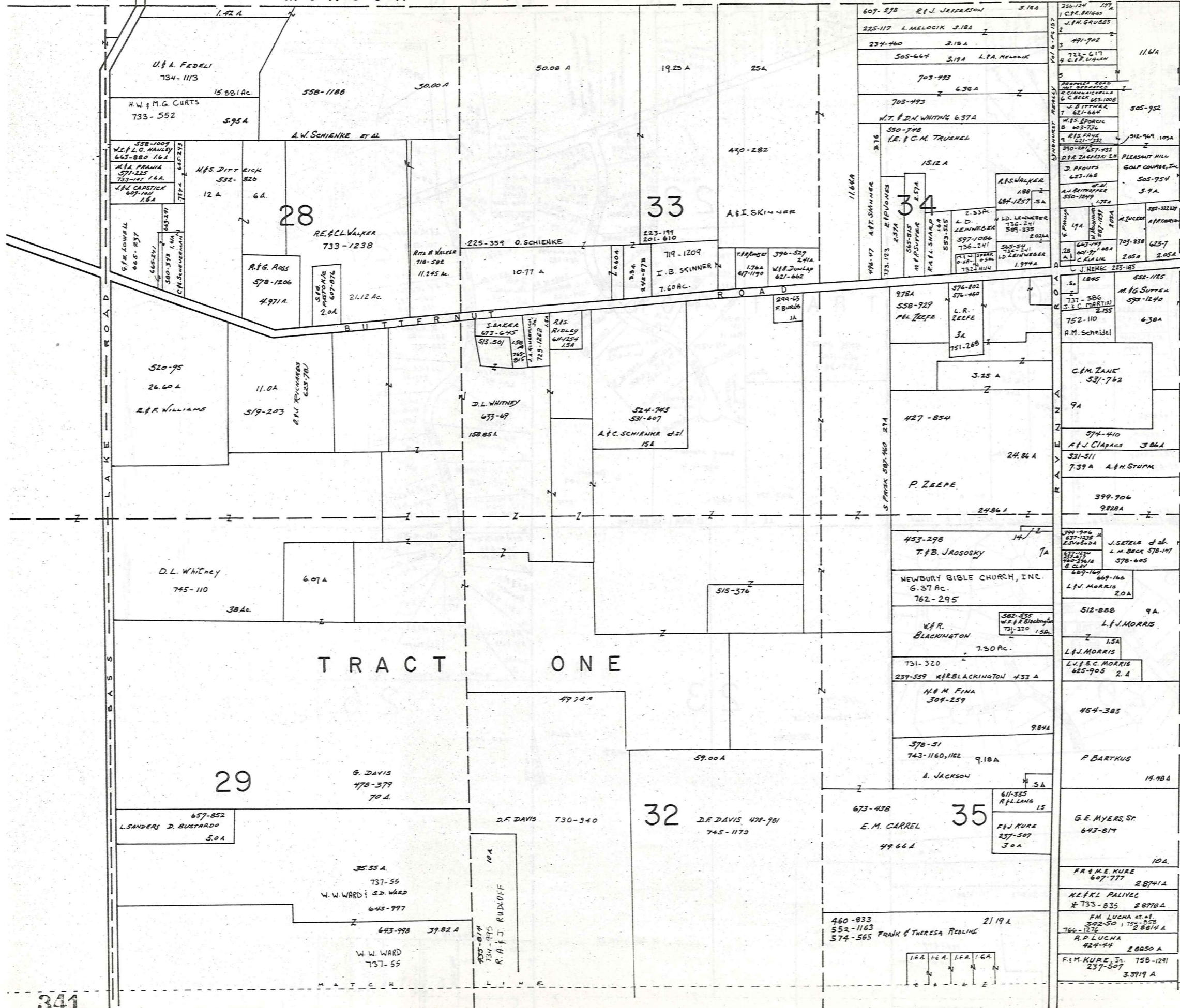
NEWBURY TWP

JAN. 1, 1986

RELATIVE REPRESENTATION

MUNSON TOWNSHIP

CLARIDON TWP

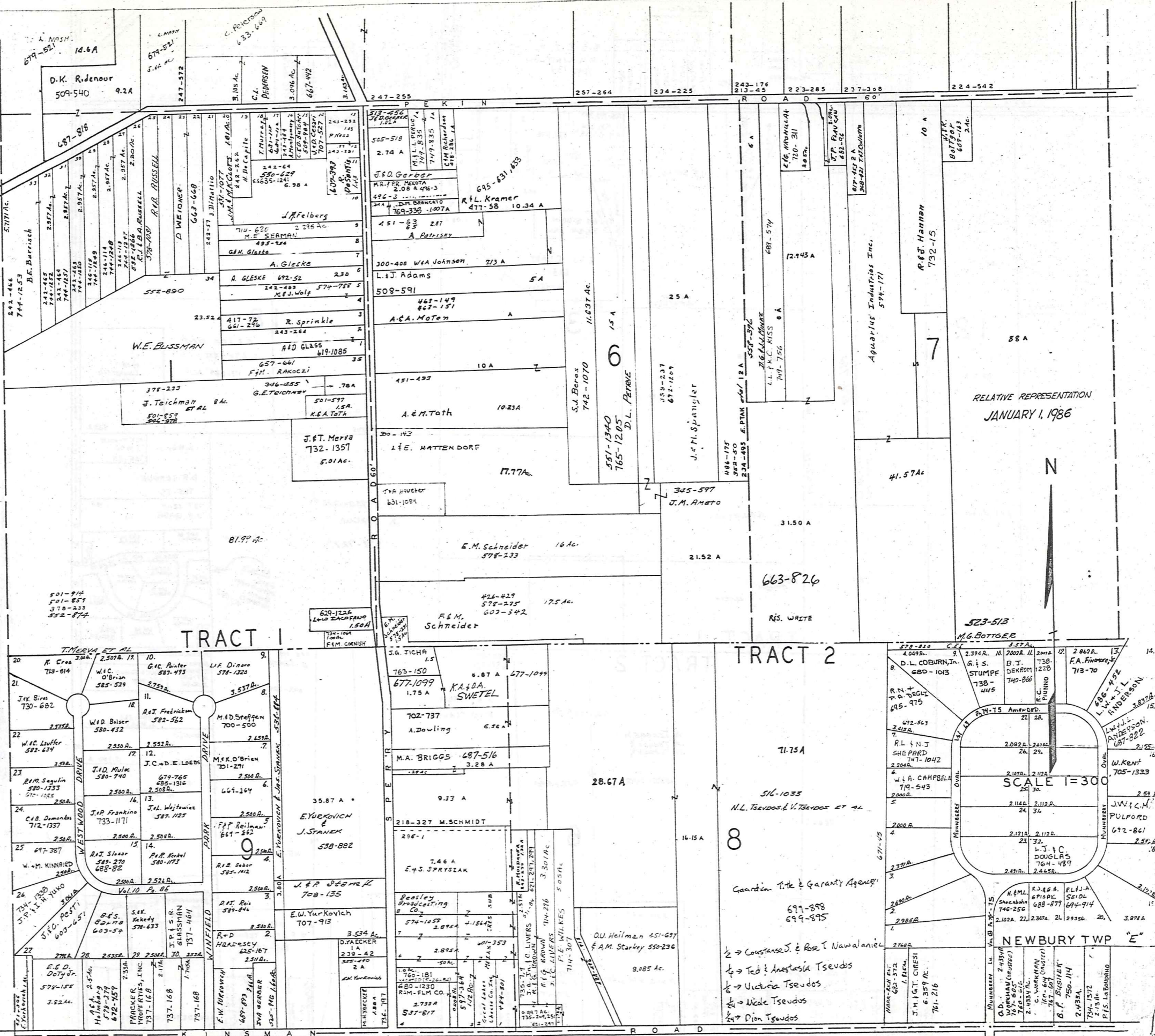


SCALE 1"=300'

A	B	C	D
E	F	G	H
I	J	K	L
M	N	O	P

NEWBURY TWP
JAN 1, 1986
RELATIVE REPRESENTATION

R U S S E L L T O W N S H I P

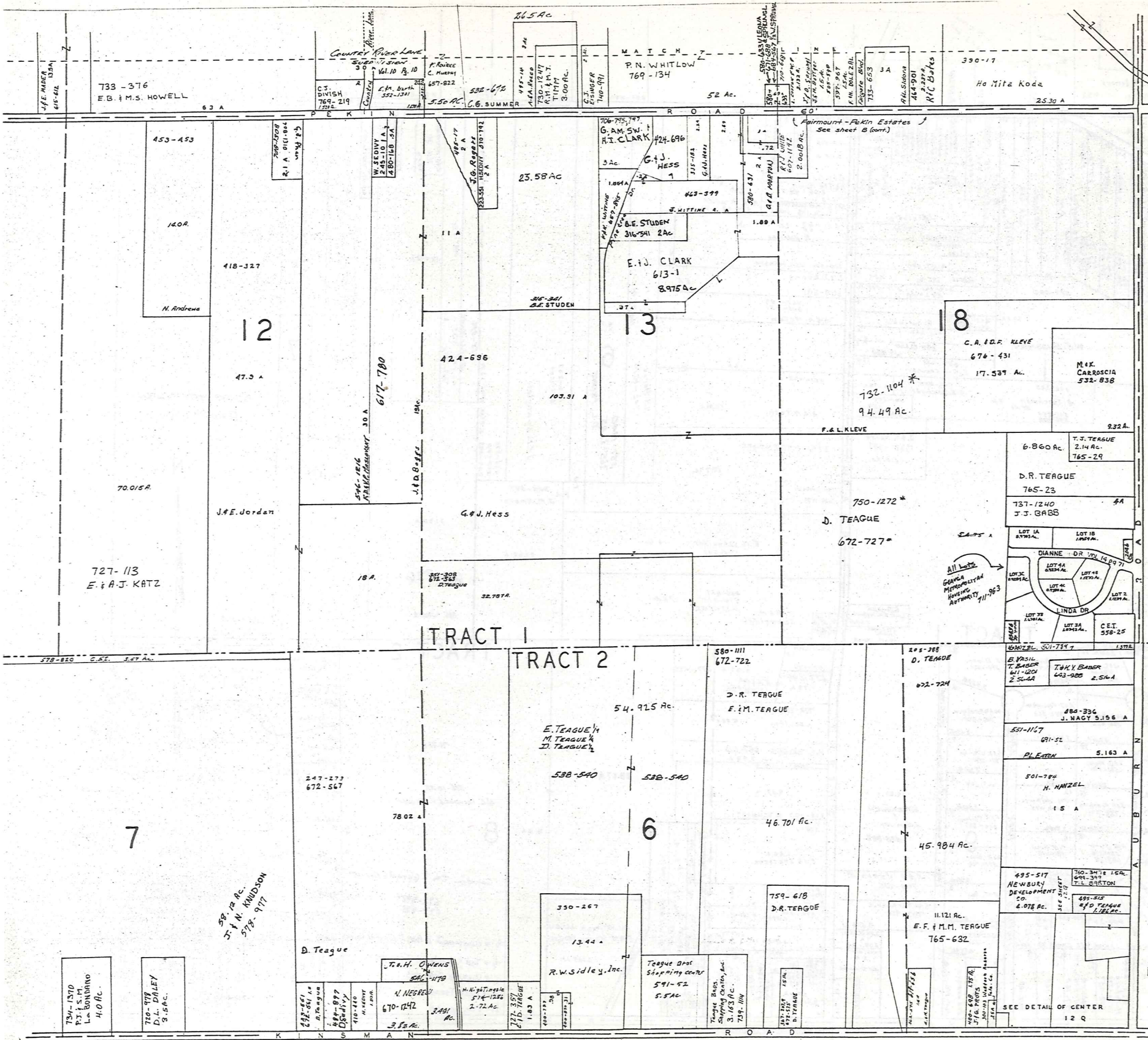


RELATIVE REPRESENTATION
JANUARY 1, 1986



SCALE 1" = 300'

NEWBURY TWP "E"

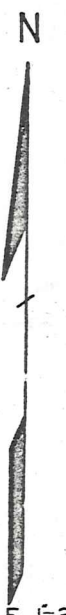
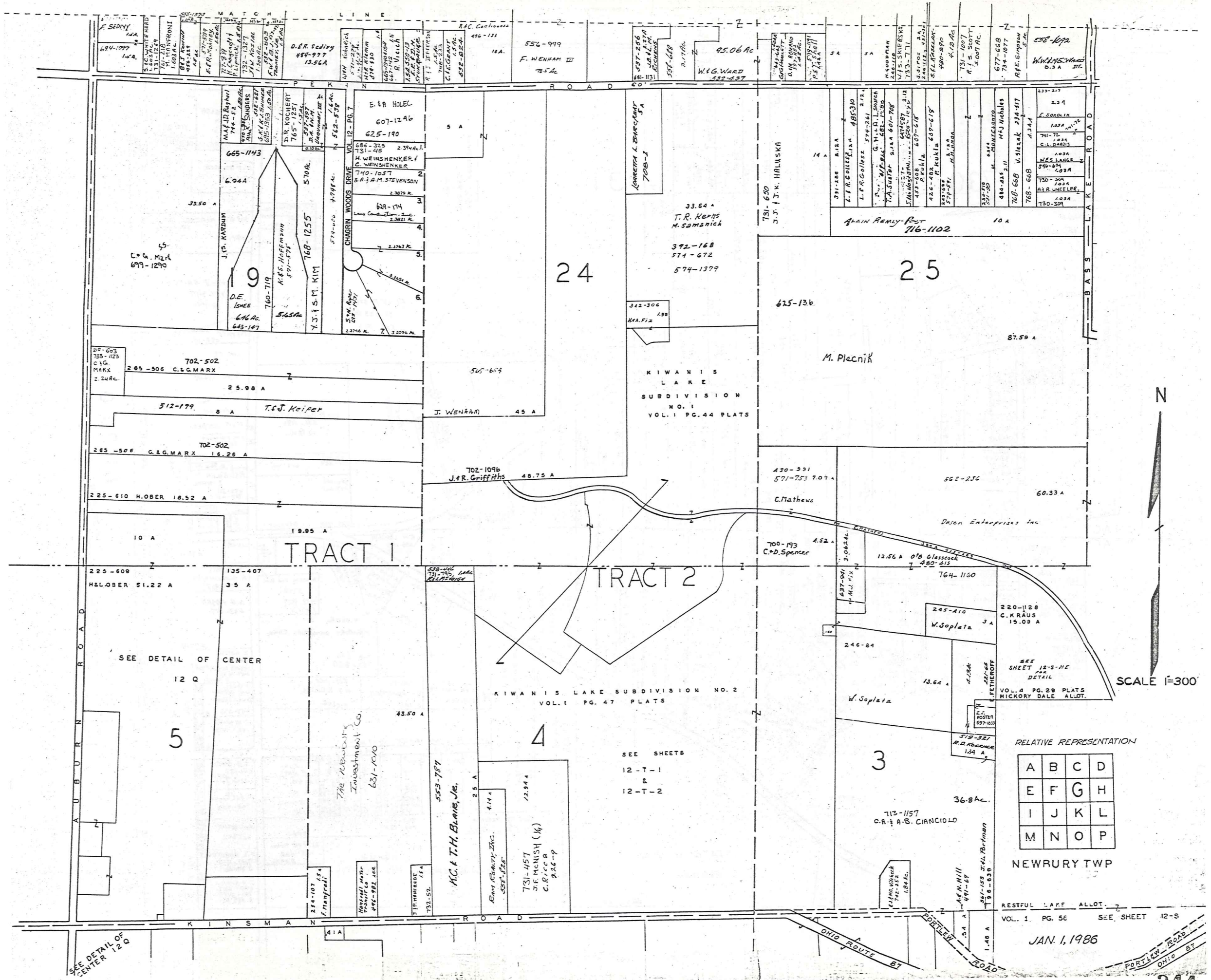


RELATIVE REPRESENTATION

5 JAN. 1, 1986
SCALE 1" = 300'

A	B	C	D
E	F	G	H
I	J	K	L
M	N	O	P

NEWBURY TWP



SCALE 1"=300'

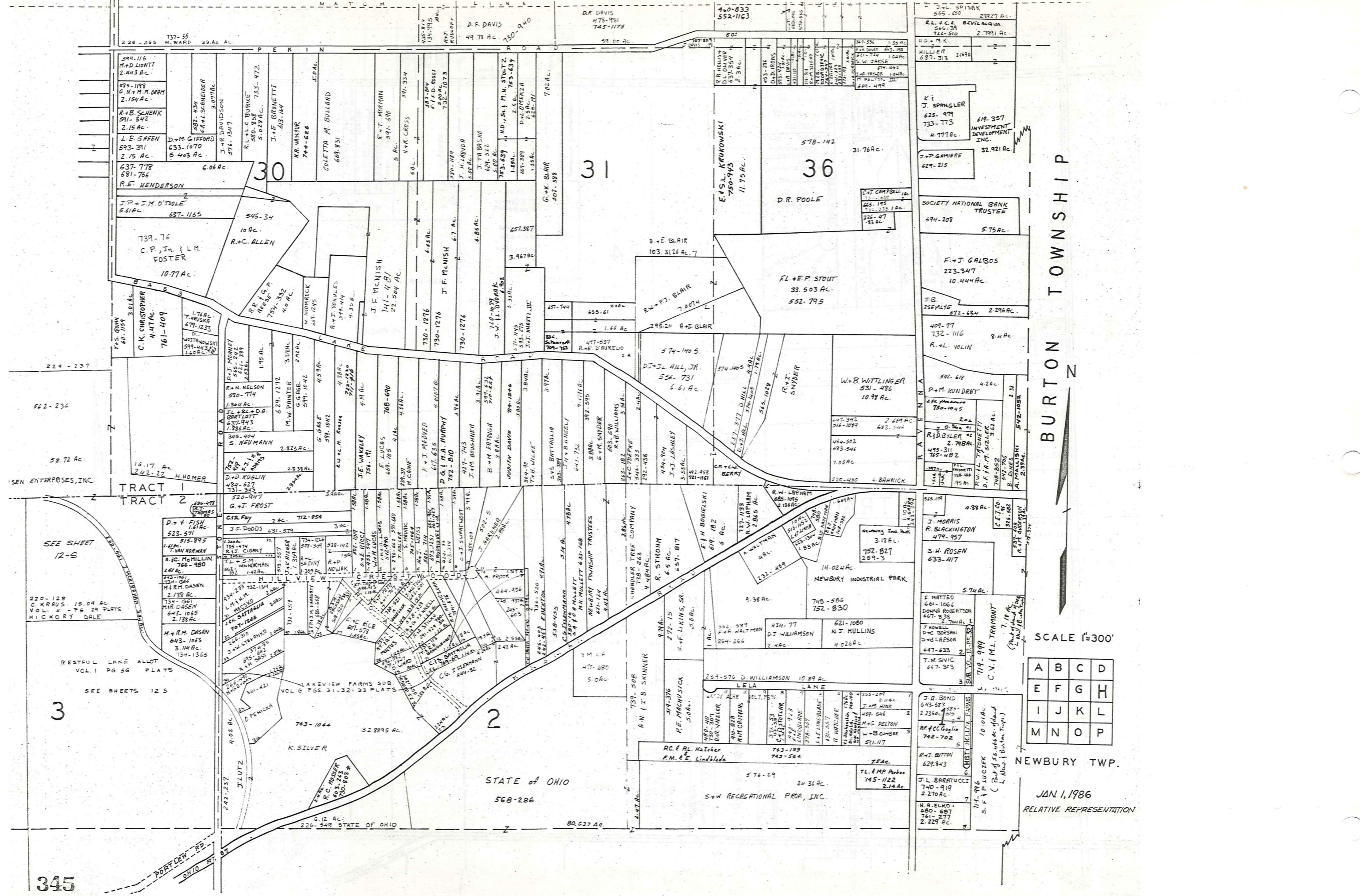
RELATIVE REPRESENTATION

A	B	C	D
E	F	G	H
I	J	K	L
M	N	O	P

NEWRURY TWP

RESTFUL LAKE ALLOT.
VOL. 1. PG. 56 SEE SHEET 12-S

JAN. 1, 1986



BURTON TOWNSHIP

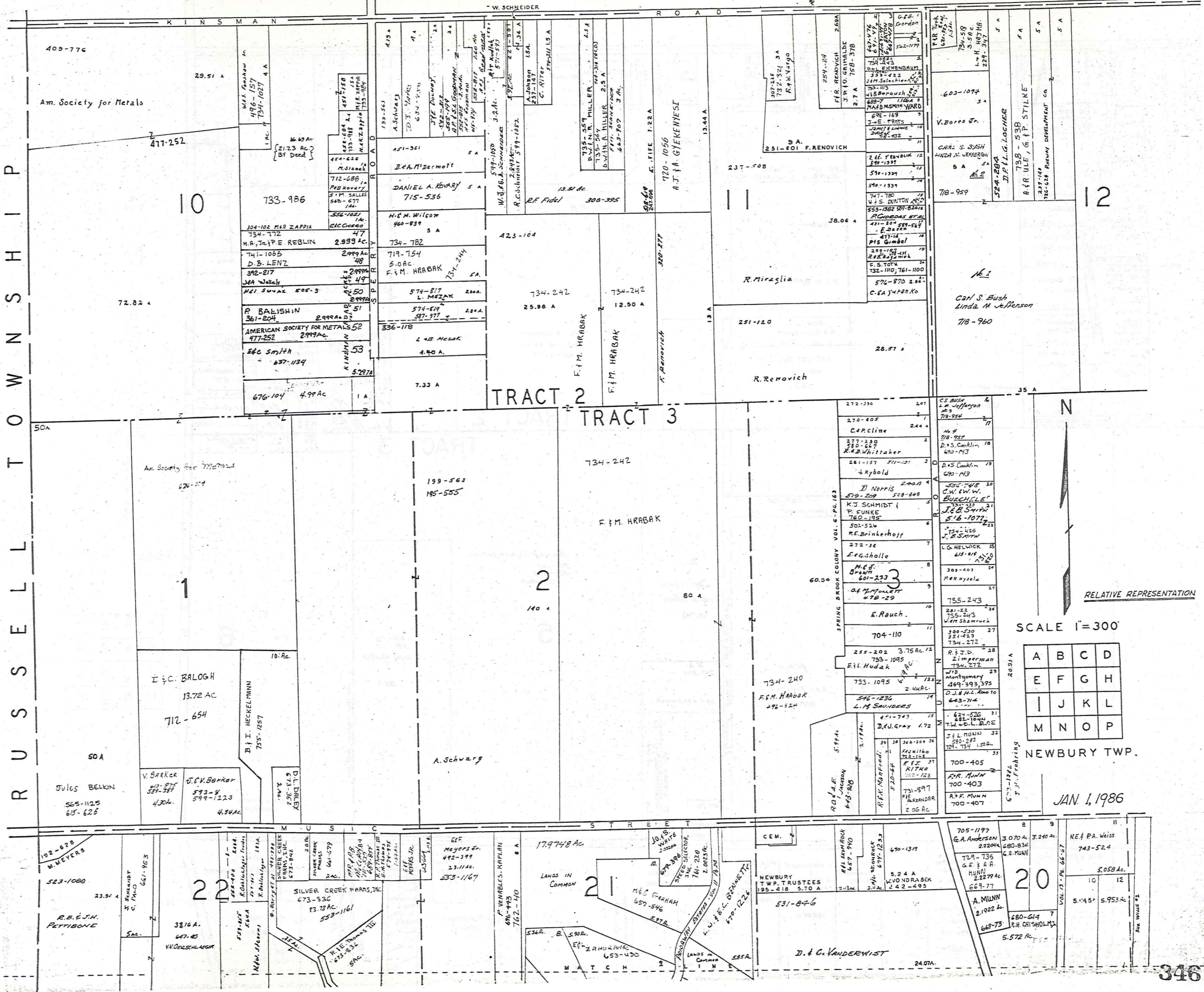
SCALE 1"=300'

A	B	C	D
E	F	G	H
I	J	K	L
M	N	O	P

NEWBURY TWP.

JAN 1, 1986
RELATIVE REPRESENTATION

R U S S E L L T O W N S H I P



TRACT 2 TRACT 3



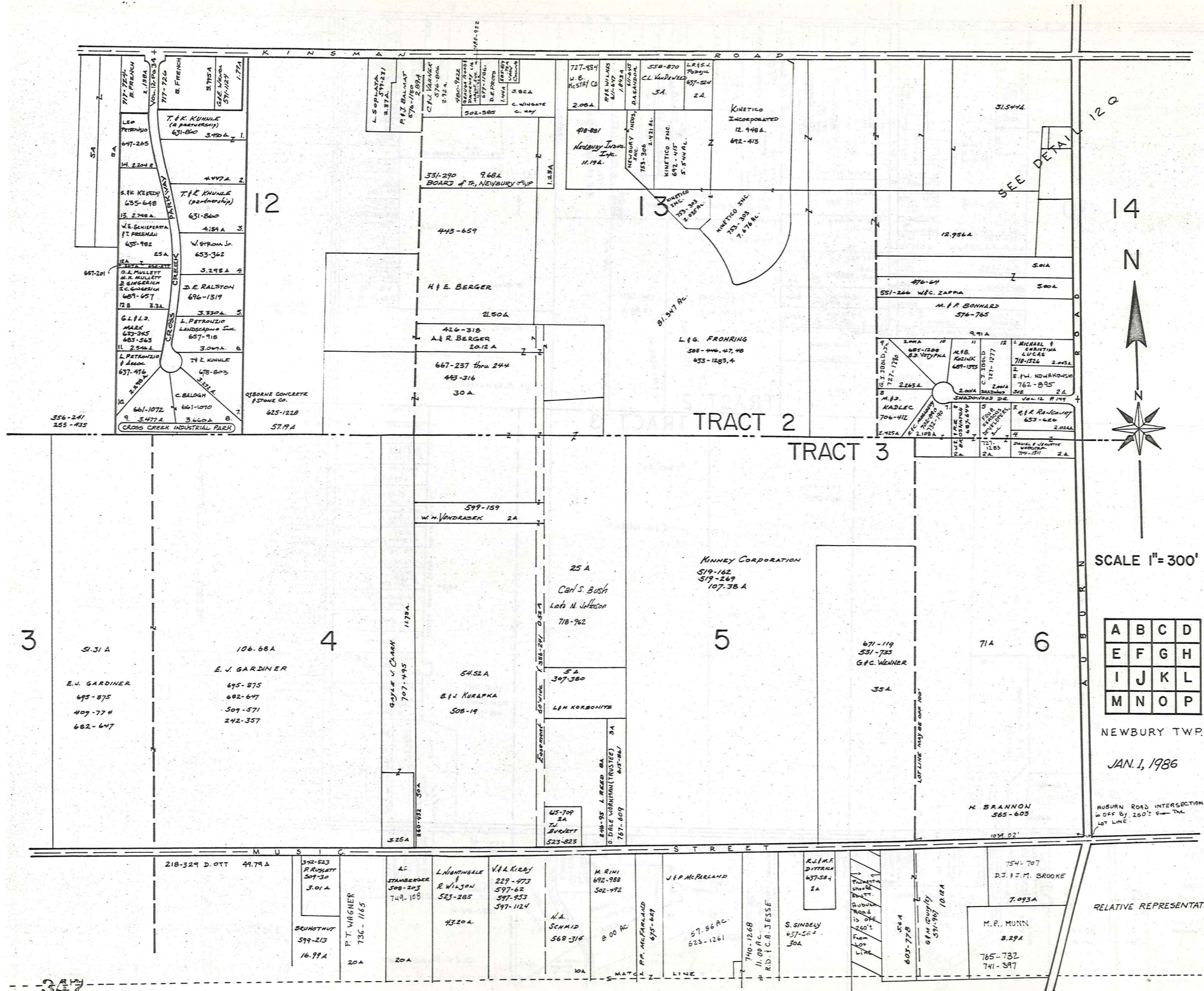
RELATIVE REPRESENTATION

SCALE 1"=300'

A	B	C	D
E	F	G	H
I	J	K	L
M	N	O	P

NEWBURY TWP.

JAN 1, 1986



SCALE 1" = 300'

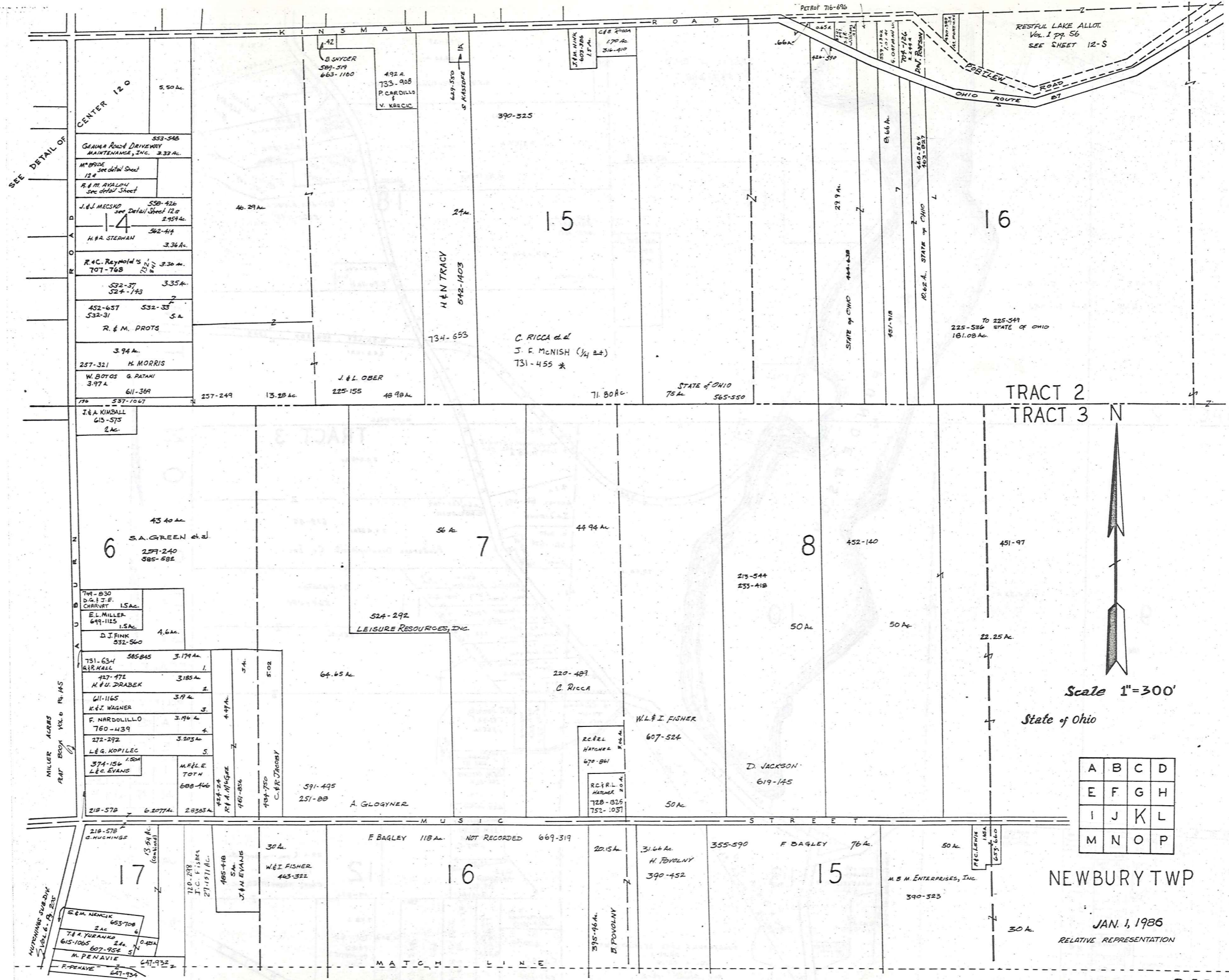
A	B	C	D
E	F	G	H
I	J	K	L
M	N	O	P

NEWBURY TWP.

JAN. 1, 1986

AUBURN ROAD INTERSECTION
is OFF BY 250' FROM THE
LOT LINE.

RELATIVE REPRESENTATION



SEE DETAIL OF

CENTER 120

- 553-548
GRAHA ROAD DRIVEWAY
MAINTENANCE, INC. 2.33 AC.
- Mth BRIDGE
see detail sheet 120
- R. & M. AYALON
see detail sheet
- J. & J. MECSKO
see detail sheet 120
2.954 AC.
- H. & A. STEPHAN
562-414
3.36 AC.
- R. C. REYNOLDS
707-768
3.30 AC.
- 532-37
524-143
3.35 AC.
- 452-657
532-31
S.A.
- R. & M. PROTS
- 3.94 AC.
- 257-321
H. MORRIS
- W. BOTOS
3.97 AC.
- G. PATAKI
- 611-369
- 257-249
- 13.25 AC.
- 225-155
- 48.98 AC.
- 71.80 AC.

J. & A. KIMBALL
615-575
2 AC.

6
43.40 AC.
S.A. GREEN et al.
257-240
585-582

- 749-830
D. & J. F. CHERRY
15 AC.
- E. L. MILLER
649-1125
1.5 AC.
- D. J. FINK
532-560
4.6 AC.

- 731-634
R. KALL
3.179 AC.
- 427-472
H. & U. DRABEK
3.185 AC.
- 611-1165
K. & J. WAGNER
3.9 AC.
- 760-439
F. NARDOLILLO
3.196 AC.
- 272-292
L. & G. KOPILEC
3.203 AC.
- 374-156
L. & G. EVANS
1.804 AC.
- M. & L. E. TOTN
688-466
- 218-578
G. ZOTTA
2.838 AC.

- 218-578
G. WUCHINGS
- 120-218
J. C. FISHER
27-121 AC.
- 485-418
S.A.
J. & N. EVANS
- 5. & M. NENCIK
663-708
2 AC.
- 74 & YURANKO
615-1065
607-954
- M. PENAVIE
647-932
- F. PENAVIE
647-934

G. SNYDER
587-579
663-1100

492 A
733-908
P. CARDILLO
V. KREJCIC

H. & N. TRACY
542-1403

734-653

C. RICCA et al.
J. F. McNISH (1/4 et al.)
731-455 *

STATE OF OHIO
75 AC.
565-550

524-292
LEISURE RESOURCES, INC.

64.65 AC.

591-495
251-88
A. GLOGYNER

F. BAGLEY 118 AC. NOT RECORDED 669-319

R. & R. L. HATCHEL
670-861

W. L. & I. FISHER
607-524

R. & R. L. HATCHEL
728-825
752-1037

31.64 AC.
H. FOVOLNY
390-452

355-590
F. BAGLEY 76 AC.

M. B. M. ENTERPRISES, INC.
390-323

TRACT 2
TRACT 3



Scale 1"=300'

State of Ohio

A	B	C	D
E	F	G	H
I	J	K	L
M	N	O	P

NEWBURY TWP

JAN. 1, 1986
RELATIVE REPRESENTATION

RESTFUL LAKE ALLOTMENT
VOL. 1 PG. 56
PLATS

STATE of OHIO
568-286

16
181.08 A

17

STATE OF OHIO
225 - 536 TO 549

TRACT 2

451-37

9

100 A

124.75 A

10

78.48 A

State of Ohio

MUSIC STREET

390-323 M.D.M. Enterprises, Inc.

484-288 W. Dean

737-1156 C.F. Pfeifer

661-975 L.J. P.C.A.

47-949 L.L. Morrow

550-727 L.S.A.

496-71 P. George

447-899 R.P. Larson

647-868 J.S. Ince

555-558 L. Ward

502-472 A.F. Housh

211-15 M. ZACH

251-256 K. HANISH

253-499

284-180 W. CLEVELAND

0.55 A UNPLATABLE

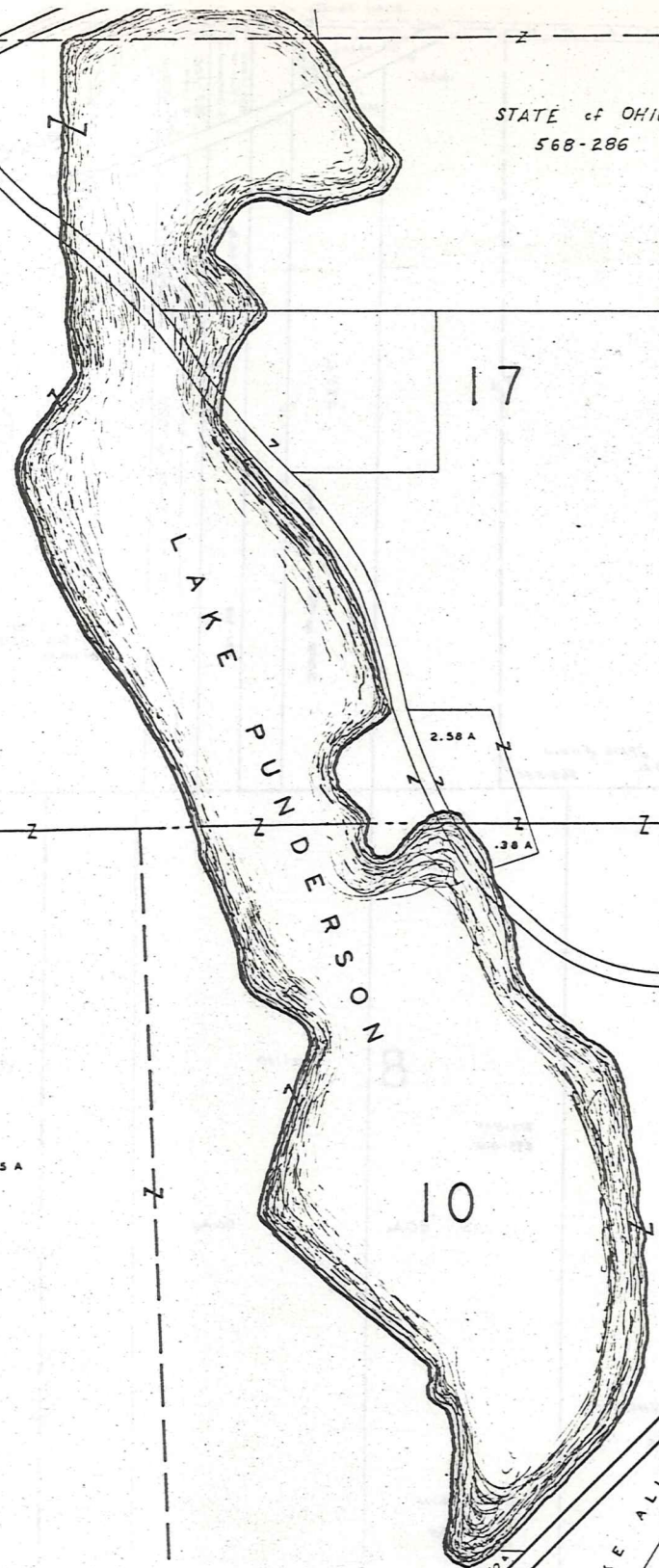
530-442 W. CLEVELAND III

281-465

547 A

257-511 CEMETERY

349



Dep. Nat. Res.
484-11
5 A

80.637 Ac.

574-29
28.37 A

S.W. Recreational Prop. Inc.

417-863

25.93 A

J. Holmes

201-584
582-859 SS
623-420

J. KOLENICK

26.25 A

230-613
74-33

Gordon F. Davis
562-1195

254-574
2 A
C. Powell

W. BAILEY 260-209
243-631
130 A

65 A

M. POWELL

TRACT 3

24.598 Ac.

725-325
MARK CONRAT LELAND
LISA A. LELAND MELROSE

7.1 A

286-61 661-223
J. & E. BOYD

D. BOYD
661-679

2.6 Ac.

488-425-787
C. HUELSMAN

24.48 Ac.

Punderson Development Co., Inc.

322-446 M.H. CROW
711-107

2.29 A
708-1215
PAUL YICHO

647-355 2268 A
M. P. HERGENROTHER

443-321
A.M. VILLANUEVA

425-773
J.G. Almond

E.W. & M. SANDERS
715-111 2277 A

4131 A
C.E.D. HUBERT

E. HALLMAN
391-616
474-622

681-1414
689-1414
2.117 Ac.

J.J. Doherty
597-521
3.868 Ac.

1305 A
J. DONNELLY
667-87

E.F. COLLINS
667-234

2.167 Ac.

A.M. NEJOUK
1000 Ac. 667-90

J.M. DEGRIO
667-225
1.917 Ac.

G.S. MARSHALL
719-201
3.151 Ac.

2 A
J.J. KUPINA
532-616

5.70 Ac.

G.A. SA
BOYER
687-685

5.32 A

447-908
M.M. VOLOSIN

687-899
M.M. VOLOSIN

232 A
711-107

2.29 A
708-1215

2.25 A
715-111

2.25 A
715-111

2.25 A
715-111

2.25 A
715-111

2.25 A
715-111

2.25 A
715-111

2.25 A
715-111

2.25 A
715-111

2.25 A
715-111

2.25 A
715-111

2.25 A
715-111

2.25 A
715-111

2.25 A
715-111

2.25 A
715-111

2.25 A
715-111

2.25 A
715-111

2.25 A
715-111

2.25 A
715-111

2.25 A
715-111

2.25 A
715-111

BURTON TWP.

SCALE 1" = 300'

RELATIVE REPRESENTATION

A	B	C	D
E	F	G	H
I	J	K	L
M	N	O	P

NEWBURY TWP.

JAN. 1, 1986

PUNDERSON'S LAKE DEVELOPMENT
48.50 A
VOL. 4 - PG 19
PLATS
See Sheet 12-Z

12
29 A (per tax duplicate)
731-63
FRIED PROPERTIES, Inc.

7.78 A

731-65
FRIED PROPERTIES, INC.

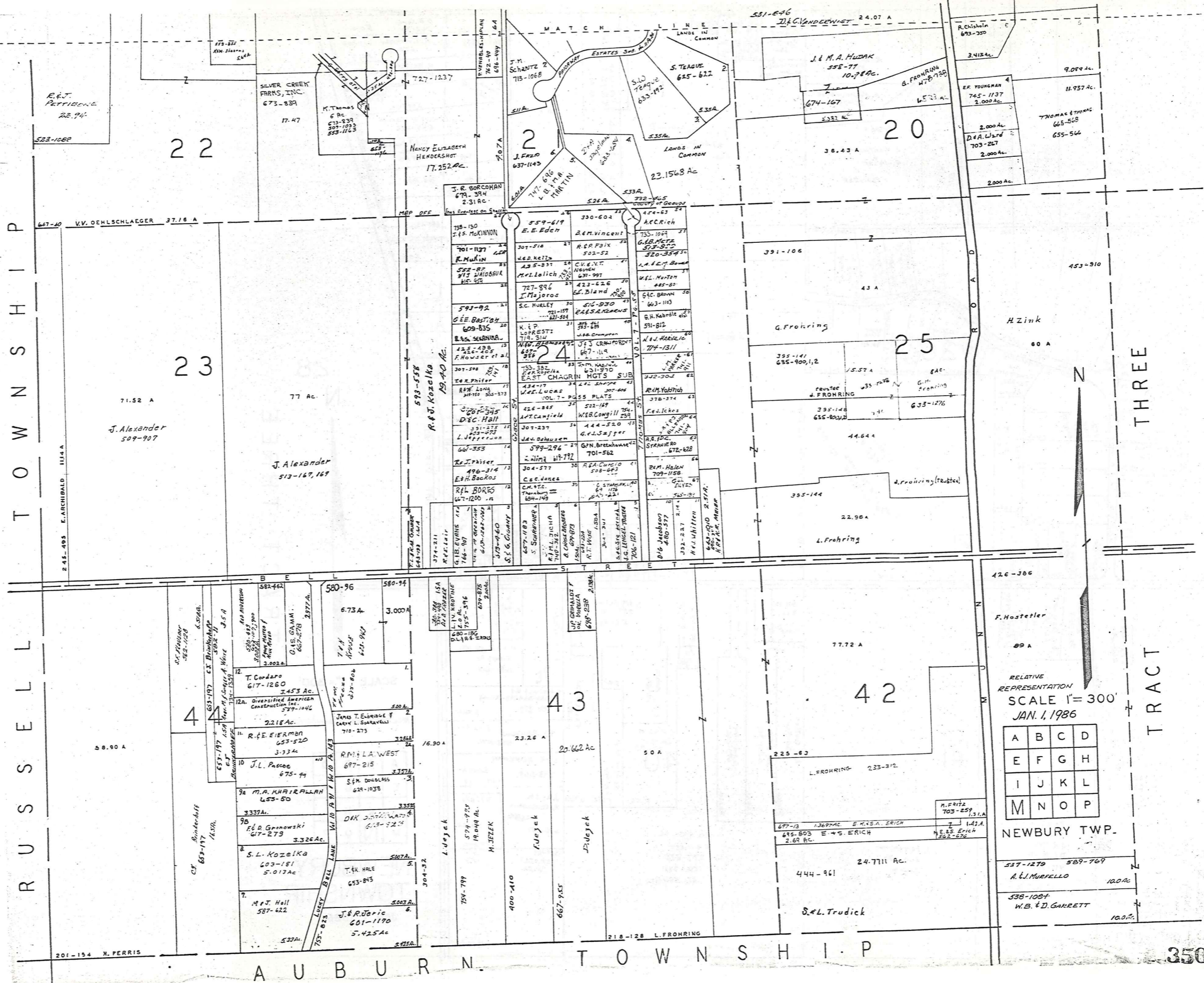
731-65
722-775

7.78 A

7.78 A

7.78 A

R U S S E L L T O W N S H I P



RELATIVE REPRESENTATION
SCALE 1" = 300'
JAN. 1, 1986

A	B	C	D
E	F	G	H
I	J	K	L
M	N	O	P

NEWBURY TWP.

THREE TRACT

20

19

18

17

25

28

27

42

41

40

TRACT THREE

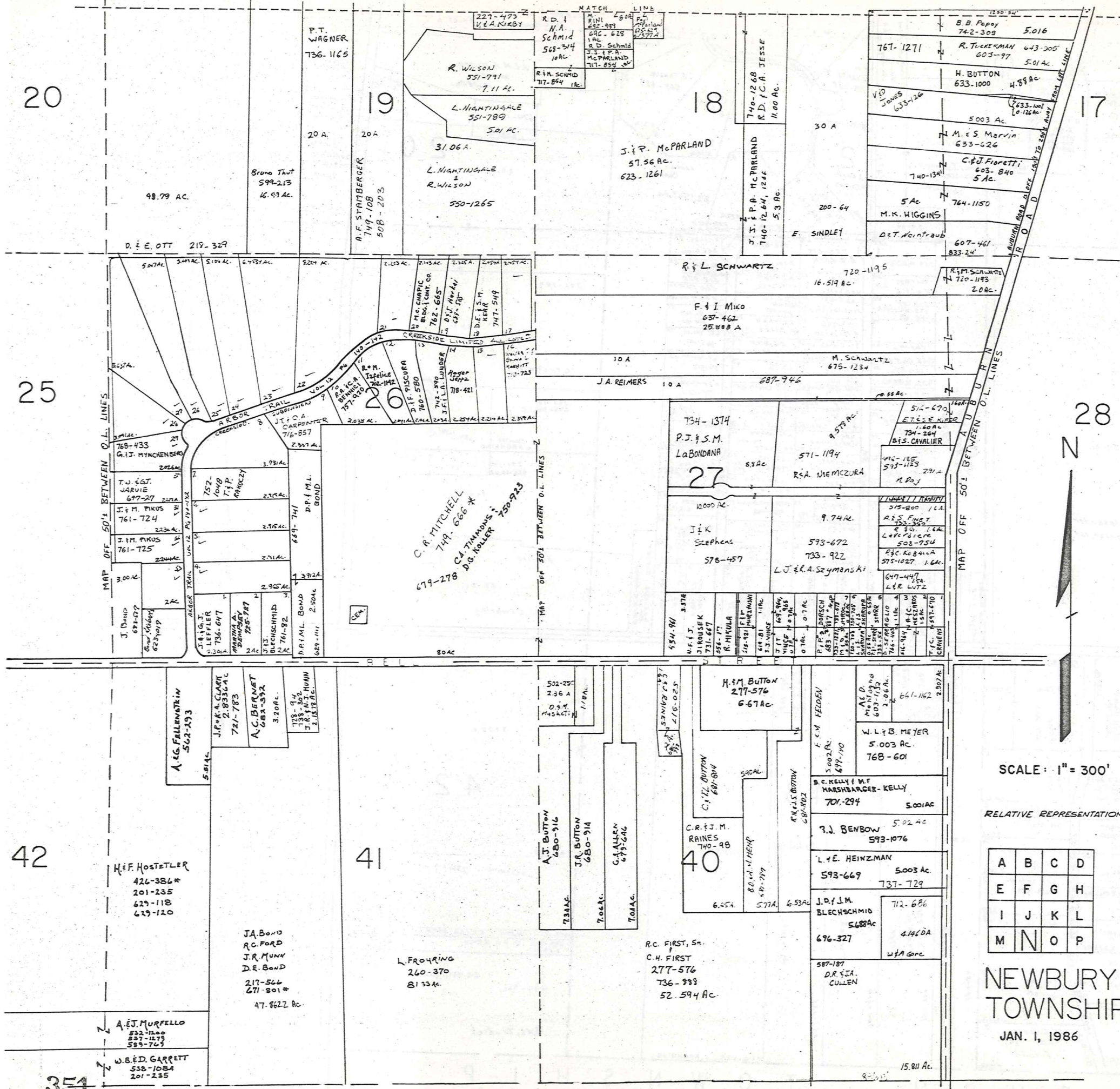
SCALE: 1" = 300'

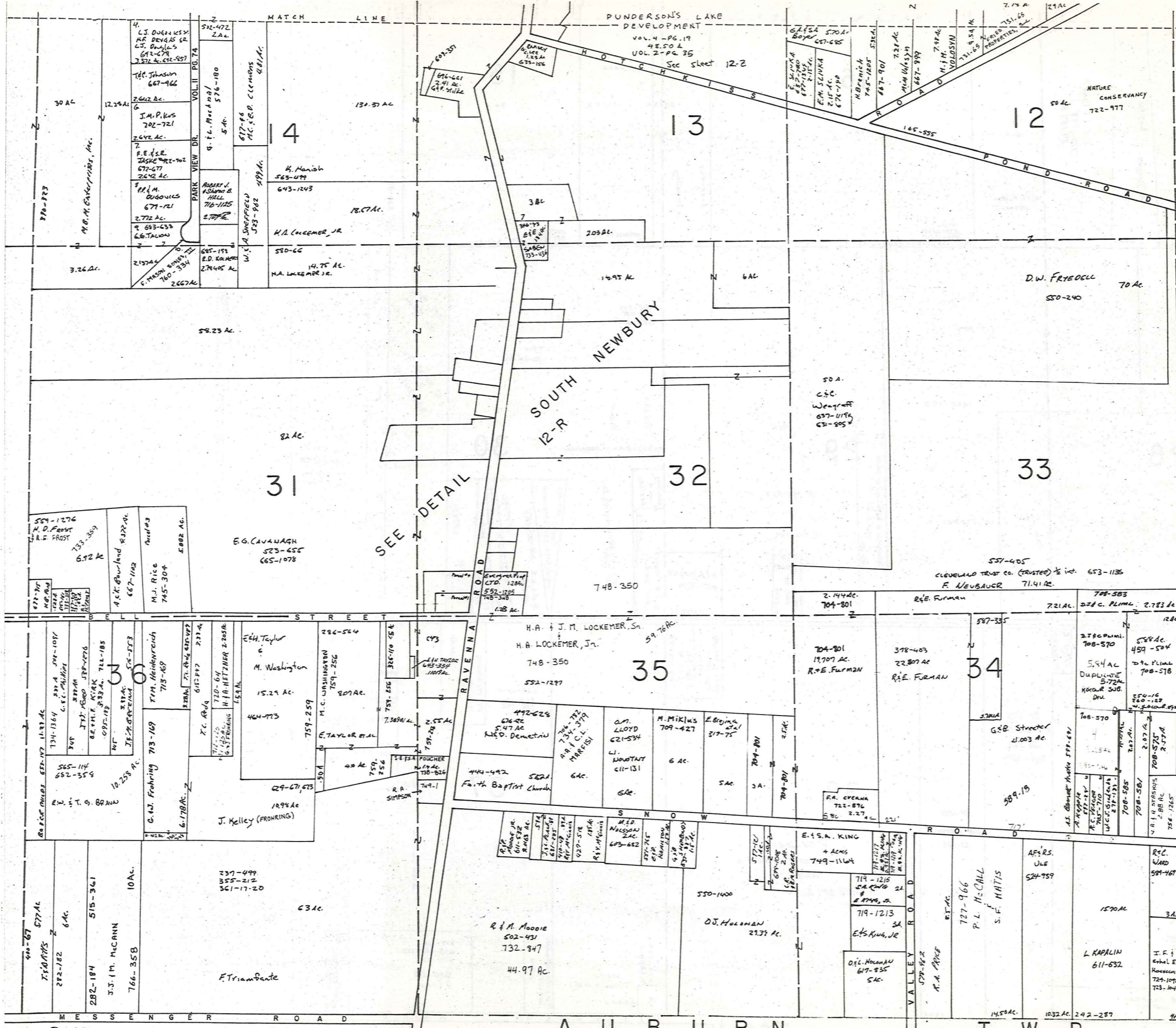
RELATIVE REPRESENTATION

A	B	C	D
E	F	G	H
I	J	K	L
M	N	O	P

NEWBURY TOWNSHIP

JAN. 1, 1986





B U R T O N T W P



SCALE: 1"=300'

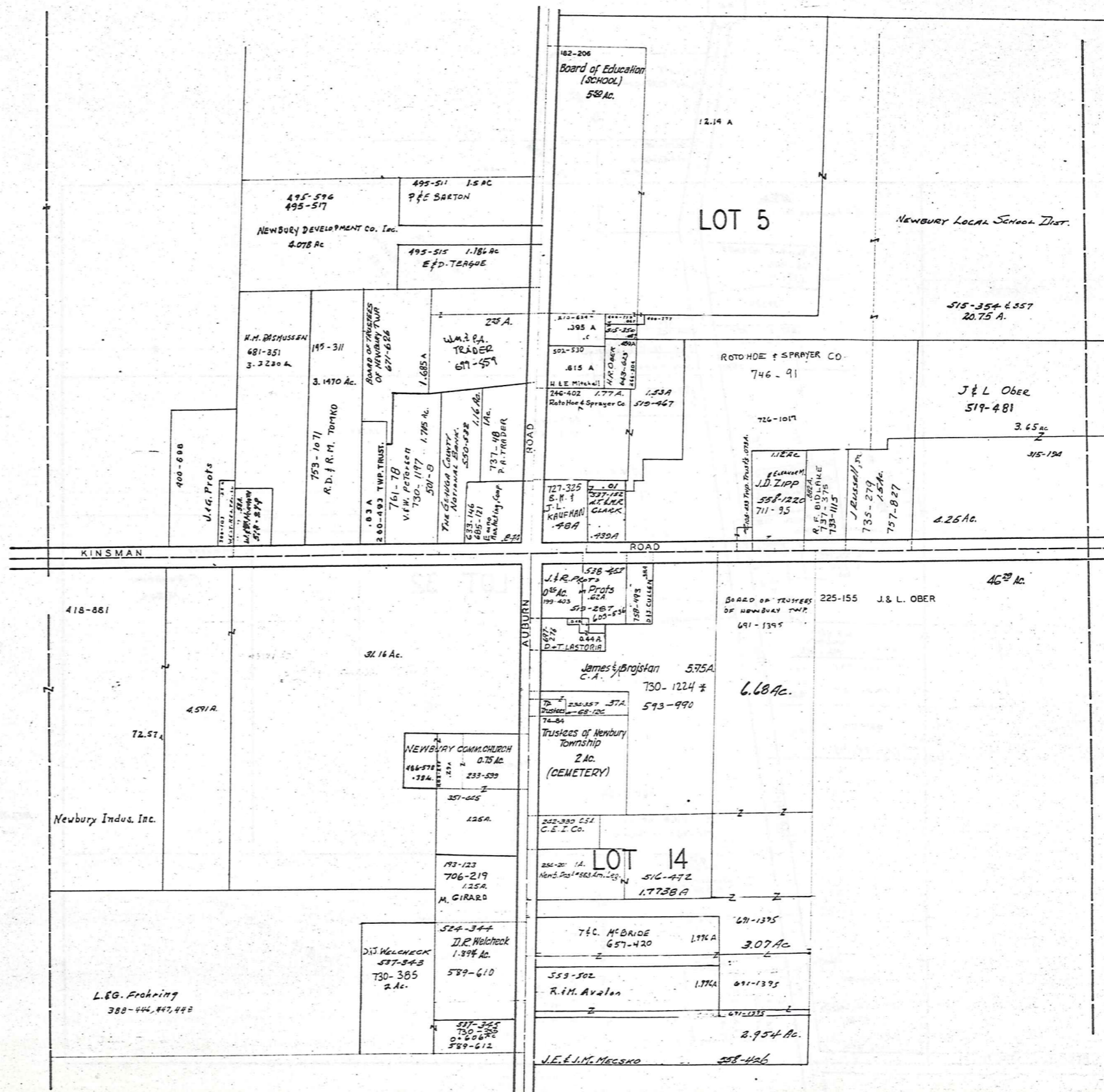
A	B	C	D
E	F	G	H
I	J	K	L
M	N	O	P

NEWBURY TWP
JAN. 1, 1986
RELATIVE REPRESENTATION

353

A U B U R N T W P

NEWBURY TWP. CENTER



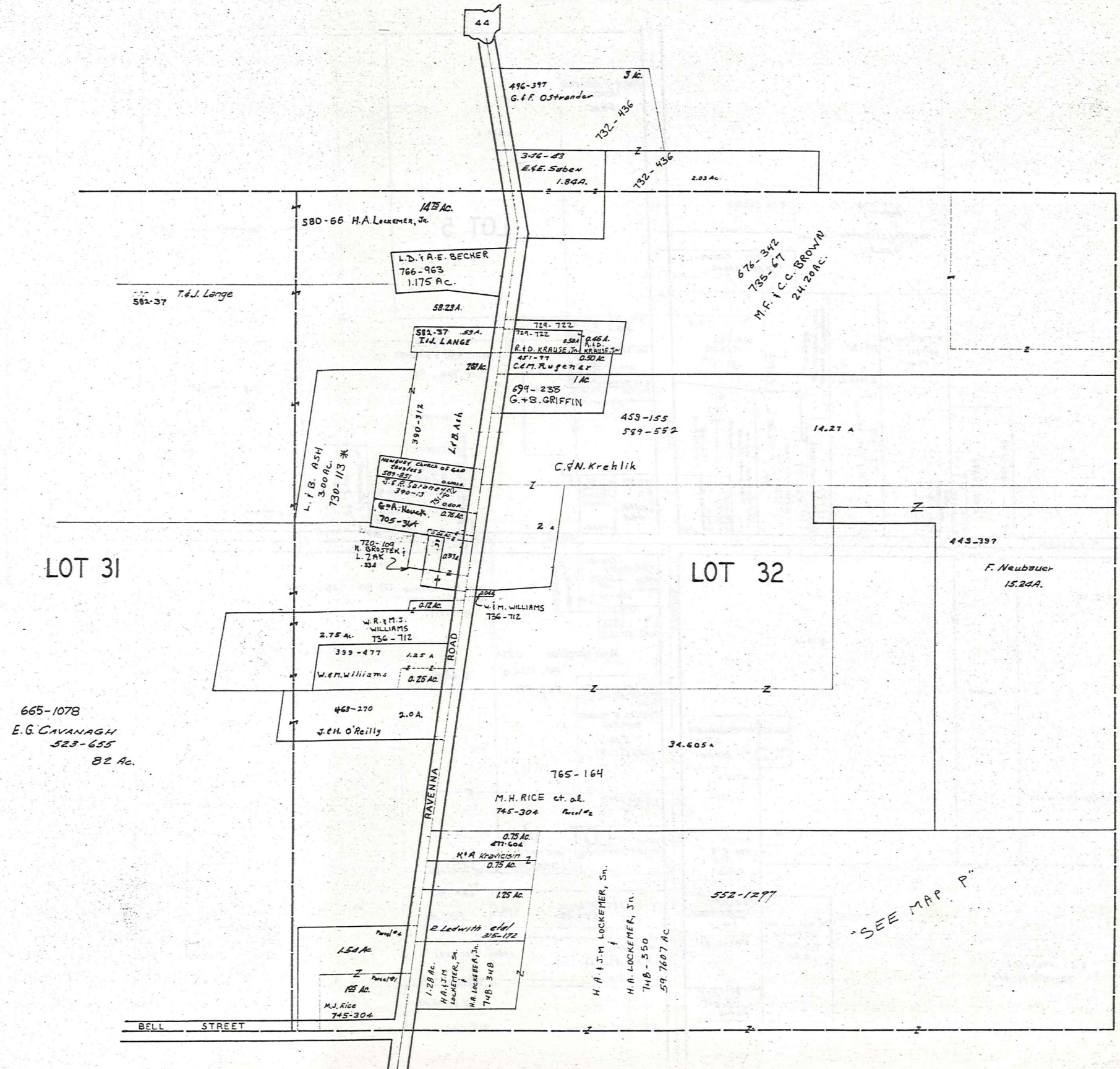
SCALE 1IN.=2.5CH.=165FT.

JAN 1, 1986
RELATIVE REPRESENTATION

12-Q

354

NEWBURY TP. SOUTH NEWBURY



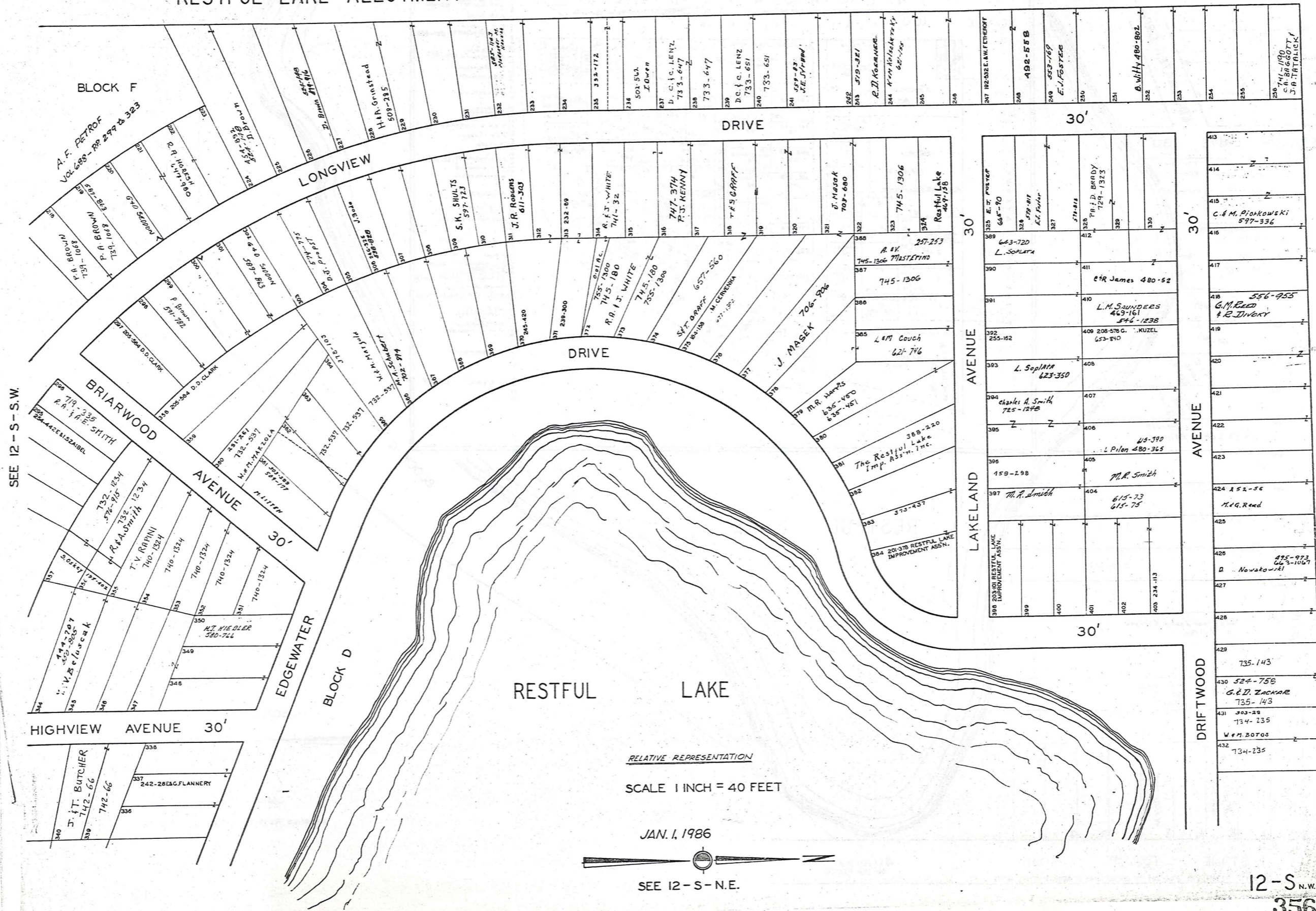
SCALE 1in.=2.5ch.=165ft.

JAN. 1, 1986
RELATIVE REPRESENTATION

12-R

THE RELIANCE INVESTMENT CO'S
RESTFUL LAKE ALLOTMENT

BEING PART OF ORIGINAL LOTS NOS. 3 & 16 OF TRACT 2 NEWBURY TOWNSHIP
VOL. 1 PAGES 56 & 57 REC. OF PLATS



SEE 12-S-S-W.

RELATIVE REPRESENTATION
SCALE 1 INCH = 40 FEET

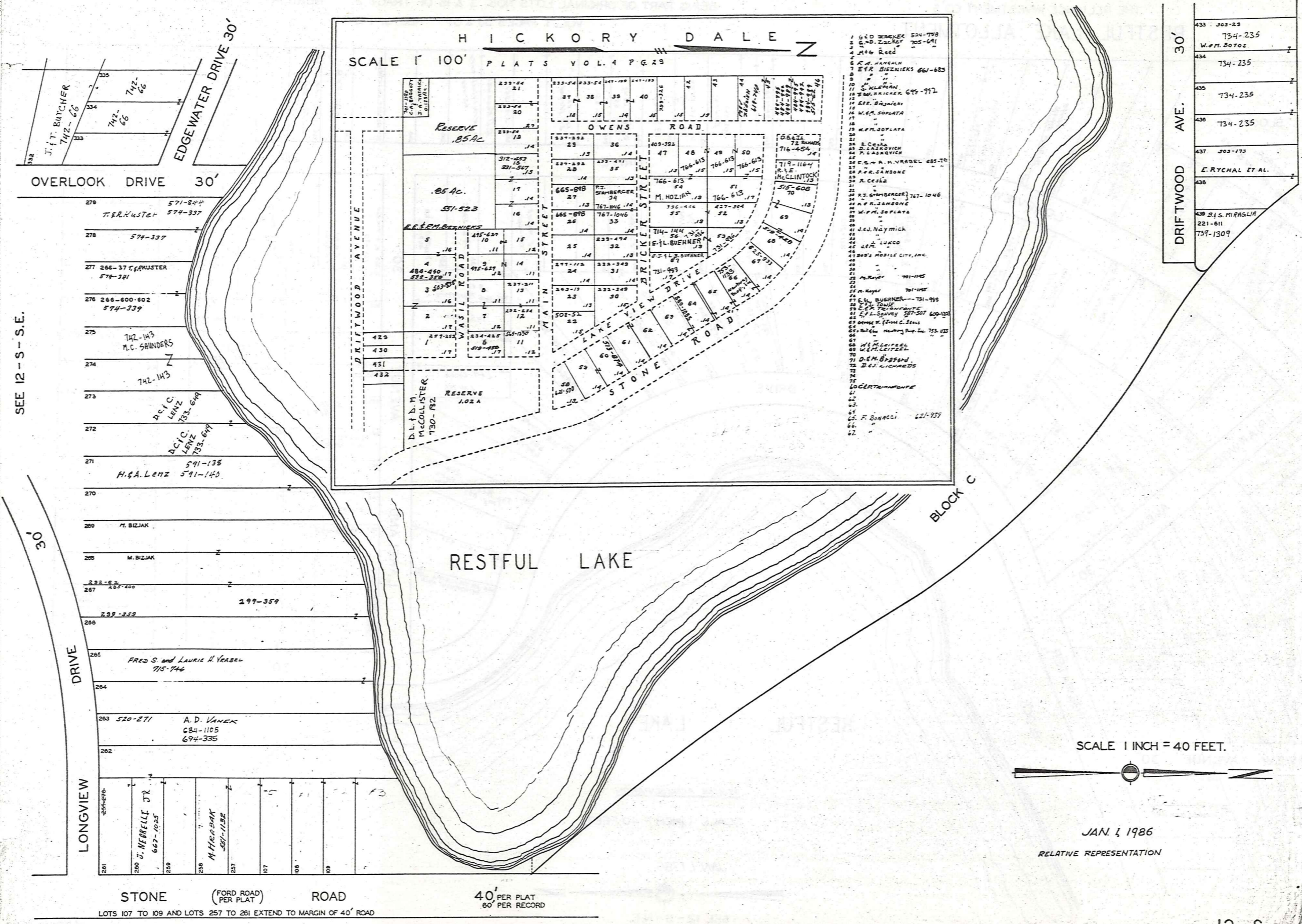
JAN. 1, 1986

SEE 12-S-N.E.

12-S-N.W.
356

THE RELIANCE INVESTMENT CO'S
RESTFUL LAKE ALLOTMENT

BEING PART OF ORIGINAL LOTS NOS. 3 & 16 OF TRACT 2 NEWBURY TOWNSHIP
SEE 12 - S NW VOL. I PAGES 56 & 57 REC. OF PLATS



SEE 12 - S - S.E.

433	J.O. BATES	734-235
434	W.H. BATES	734-235
435		734-235
436		734-235
437		734-235
438	E. RYCHAL ET AL.	
439	B.S. MIRAGLIA	221-611
440		734-1309

SCALE 1 INCH = 40 FEET.



JAN 1, 1986

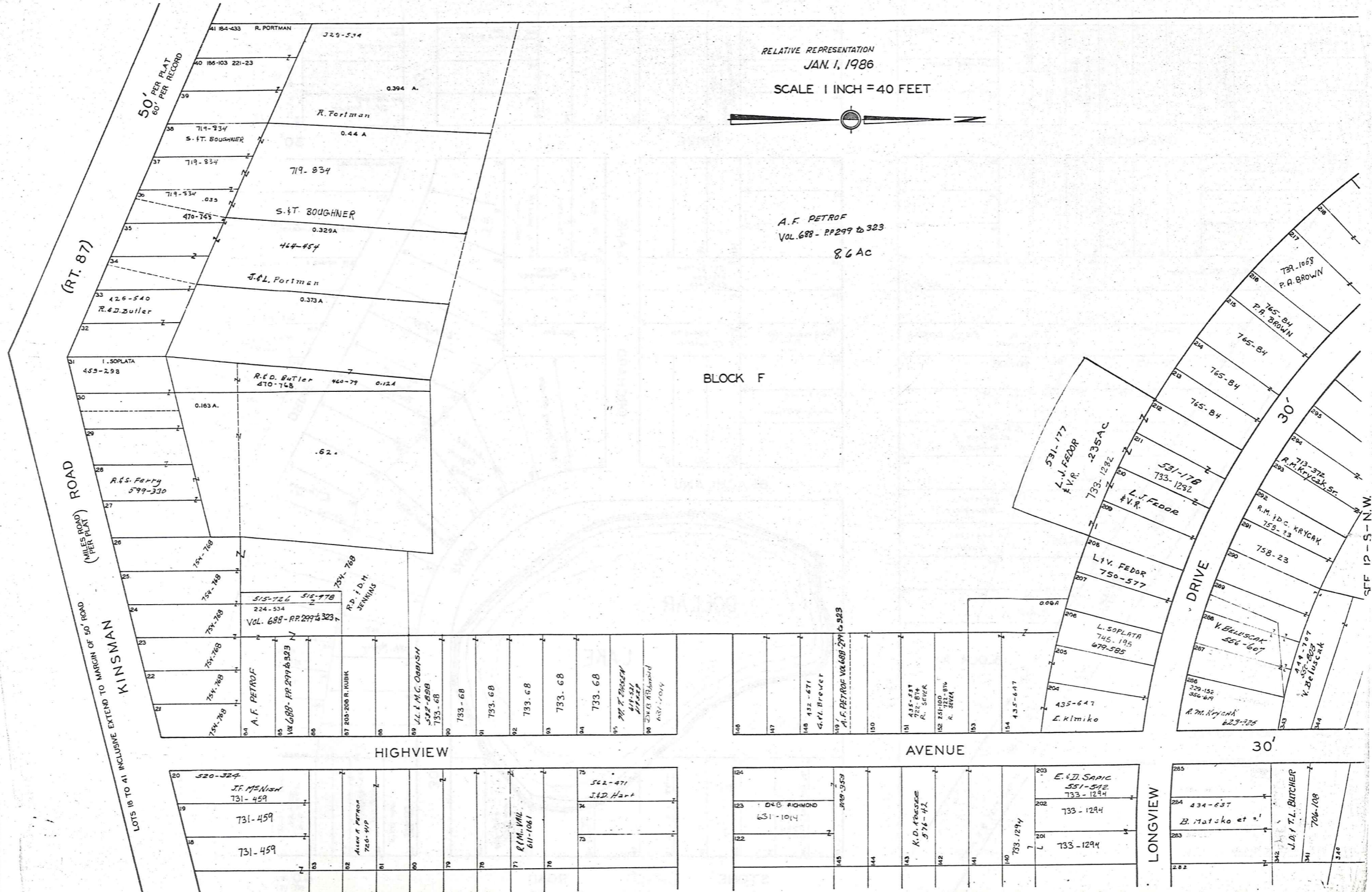
RELATIVE REPRESENTATION

STONE ROAD (FORD ROAD) ROAD
LOTS 107 TO 109 AND LOTS 257 TO 261 EXTEND TO MARGIN OF 40' ROAD

40' PER PLAT
60' PER RECORD

THE RELIANCE INVESTMENT CO'S
RESTFUL LAKE ALLOTMENT

BEING PART OF ORIGINAL LOTS NOS. 3 & 16 OF TRACT 2 NEWBURY TOWNSHIP
 VOL. 1 PAGES 56 & 57. REC. OF PLATS



RELATIVE REPRESENTATION
 JAN. 1, 1986
 SCALE 1 INCH = 40 FEET

A.F. PETROF
 VOL. 688 - PP 299 to 323
 8.6 AC

BLOCK F

(MILES ROAD) ROAD
 50' PER PLAT
 80' PER RECORD
 KINSMAN ROAD
 (MILES ROAD) ROAD
 50' PER PLAT
 80' PER RECORD
 LOTS 18 TO 41 INCLUSIVE EXTEND TO MARGIN OF 50' ROAD

DRIVE
 30'
 SFF 12-S-NW

HIGHVIEW AVENUE

AVENUE

LONGVIEW DRIVE

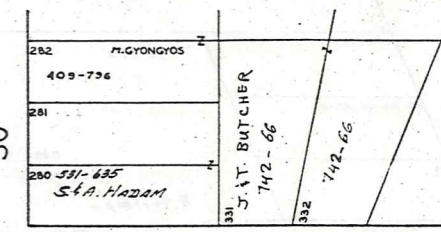
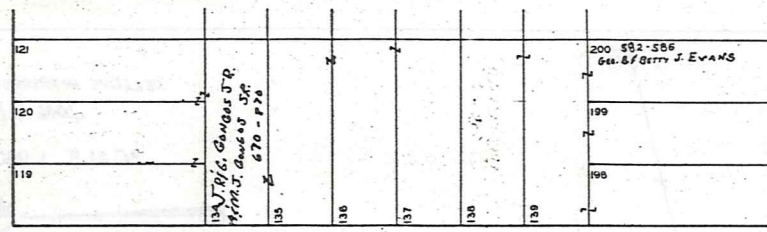
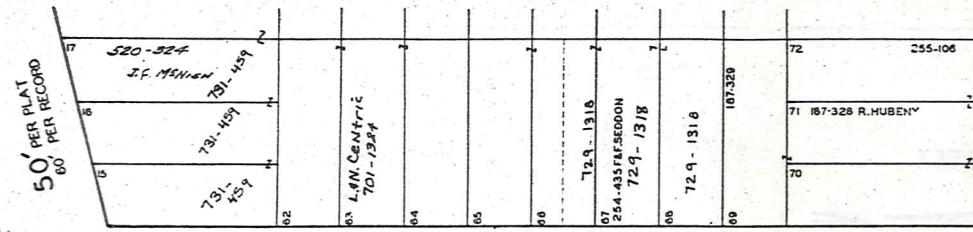
SEE 12-S-S.E.

12-S S.W.
 358

THE RELIANCE INVESTMENT CO'S
RESTFUL LAKE ALLOTMENT

BEING PART OF ORIGINAL LOTS NOS. 3 & 16 OF TRACT 2 NEWBURY TOWNSHIP
VOL. 1 PAGES 56 & 57 REC. OF PLATS

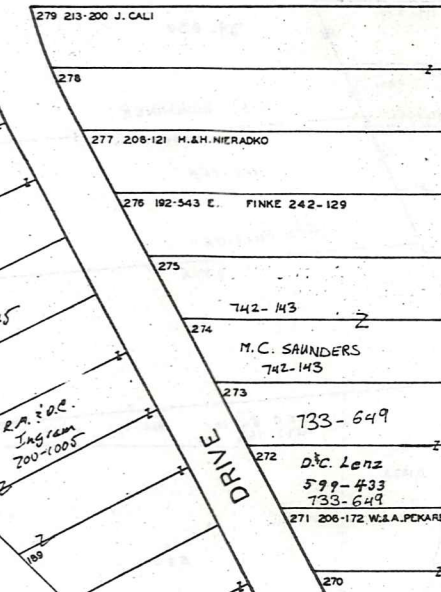
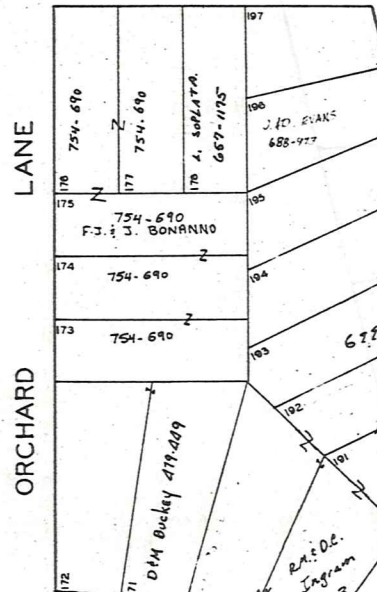
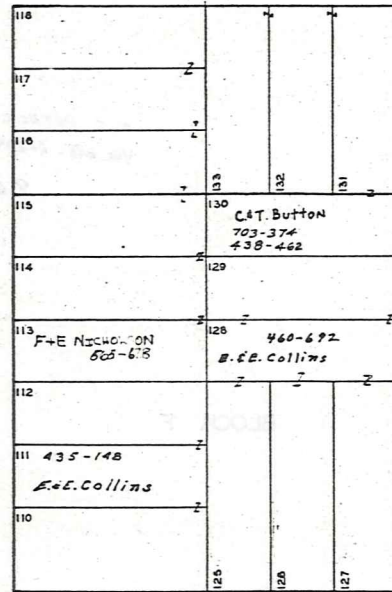
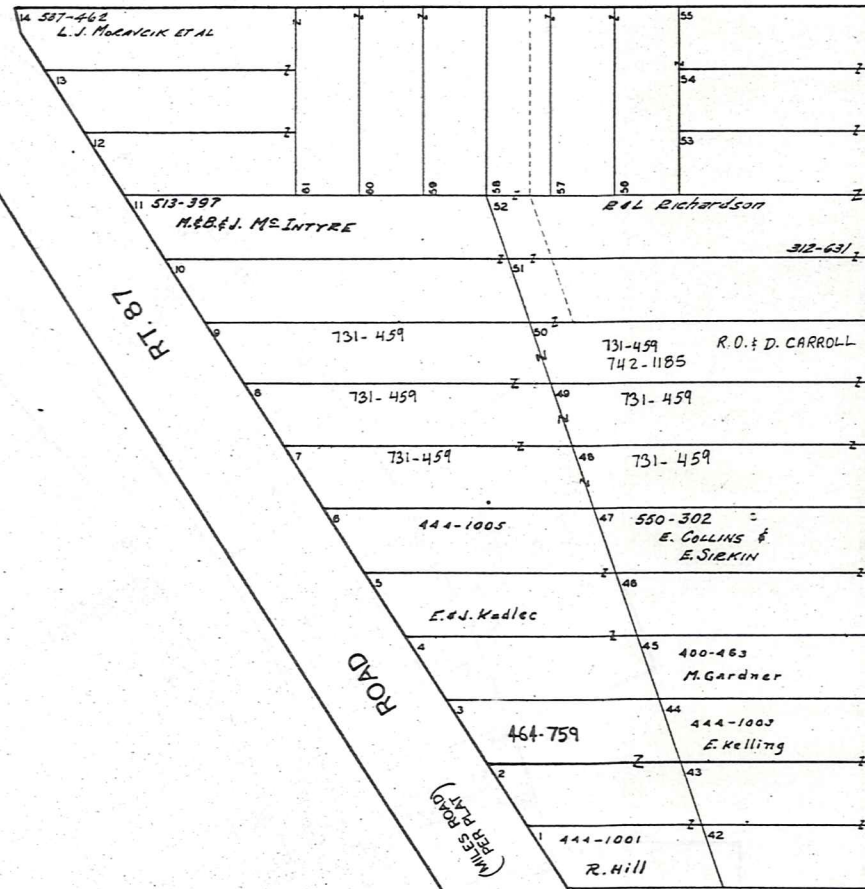
SEE 12 - S - S.W.



OVERLOOK

DRIVE

30'



RT. 81

ROAD

(MILES ROAD)

KINSMAN

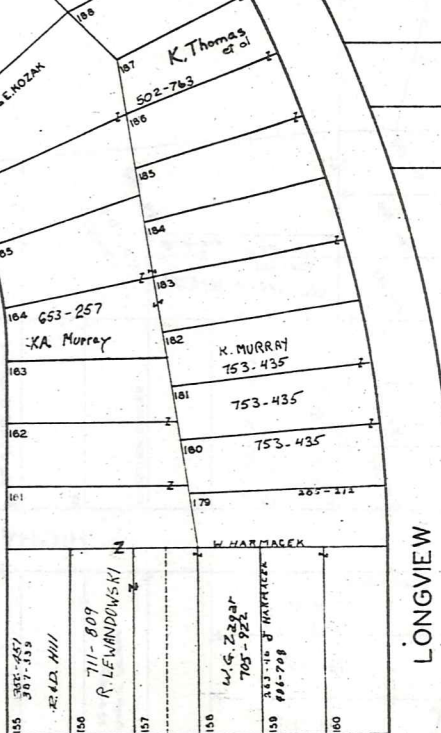
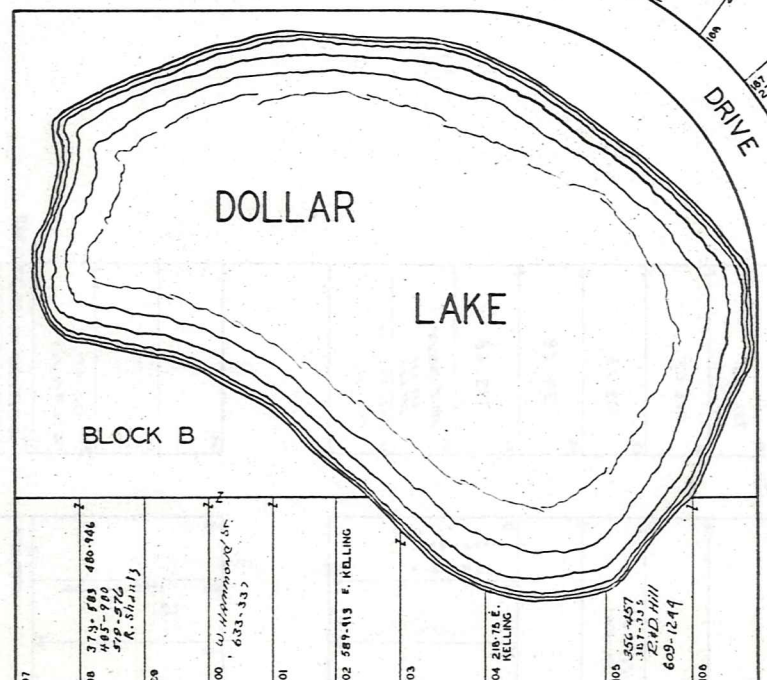
BLOCK A

BEACHLAND

ORCHARD LANE

DRIVE

SEE 12 - S - N.E.



LONGVIEW

12-S

SCALE 1 INCH = 40 FEET



JAN. 1, 1986

RELATIVE REPRESENTATION

STONE (FORD ROAD) ROAD

LOTS 97 TO 106 AND LOTS 155 TO 160 EXTEND TO MARGIN OF 40' ROAD

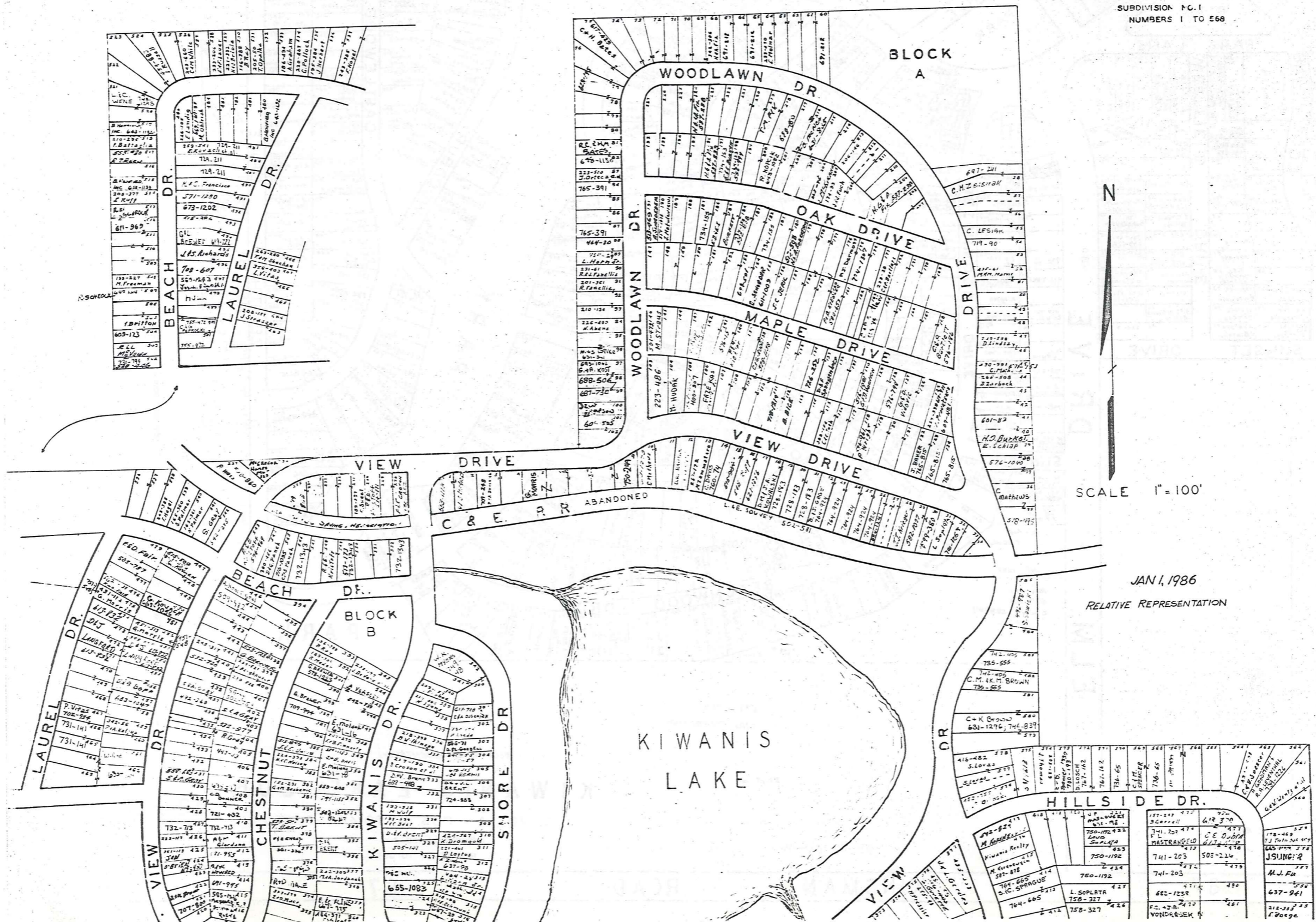
40' PER PLAT
60' PER RECORD

KIWANIS LAKE SUB.

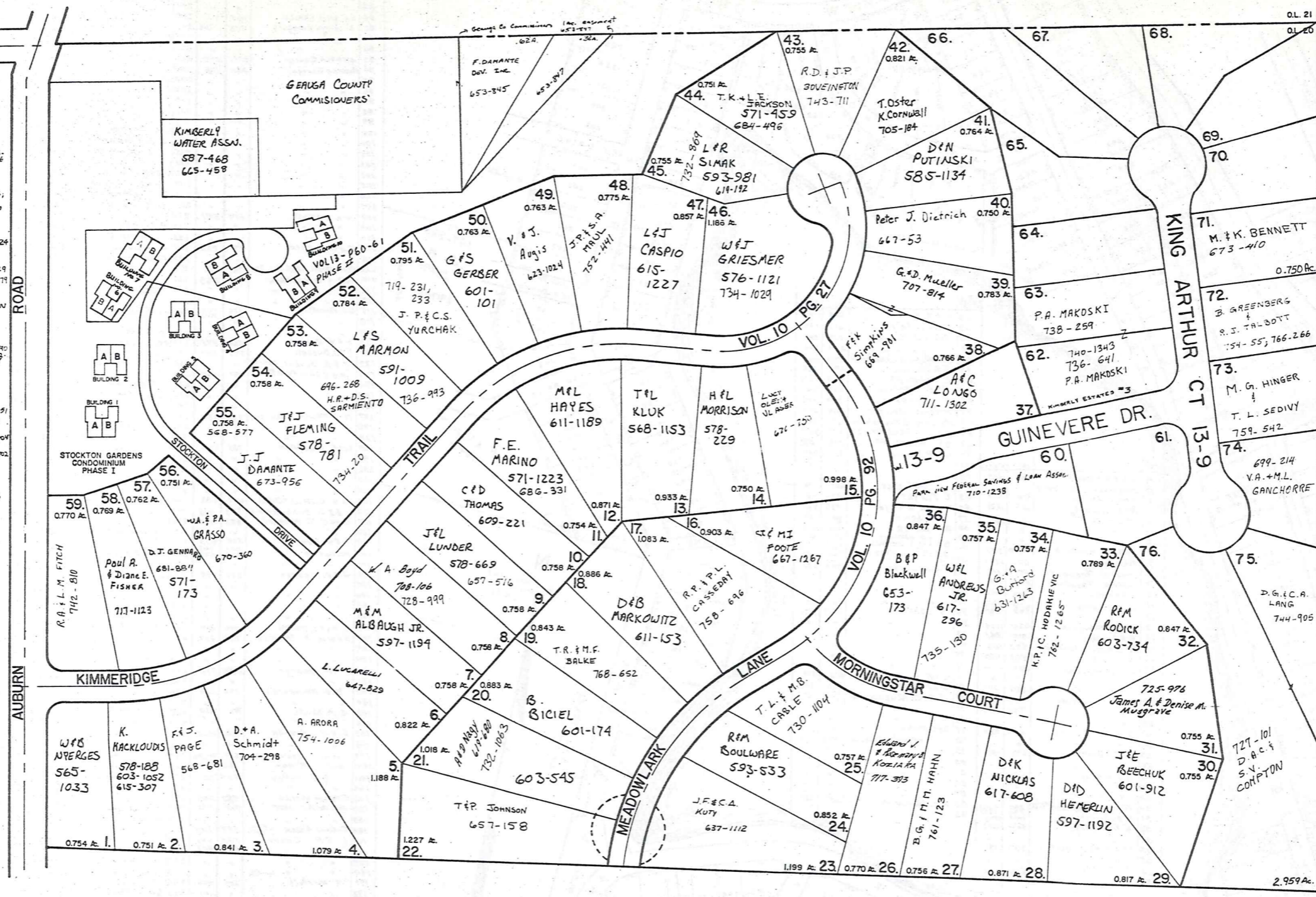
VOL. I-PGS. 44 TO 49 PLATS

NEWBURY TWP. LOT 24 TR. 1 & LOTS 3 & 4 TR. 2

SUBDIVISION NO. 1
NUMBERS 1 TO 568



- BUILDING 1
A-T. R. ZINDARSK 695
B. G. MEYER 633-1029
- BUILDING 2
A. G. GOODRICH 752-1266
B. P. FEEDRICK 647-620
- BUILDING 3
B. W. S. VINCENT 643-424
- BUILDING 4
A. L. E. WIKINS 760-429
B. H. W. VANDORSALE 746-779
- BUILDING 5
A. D. M. DICARLO + D. C. FELIX
B. JAMES J. SPYGLA 726-893
- BUILDING 6
A. S. C. BERNHART 755-570
B. R. E. H. PIETRON 527
- BUILDING 7
A. R. KENNY 661-34
B. F. S. DUCK 687-45
- BUILDING 8
A. H. W. RADER 759-1091
B. F. V. K. 755-277
F. T. K. 755-277
- BUILDING 9
A. M. F. 617-707
B. J. W. 667-702
- BUILDING 10
A. M. R. 681-1243
B. B. CONANT 752-696

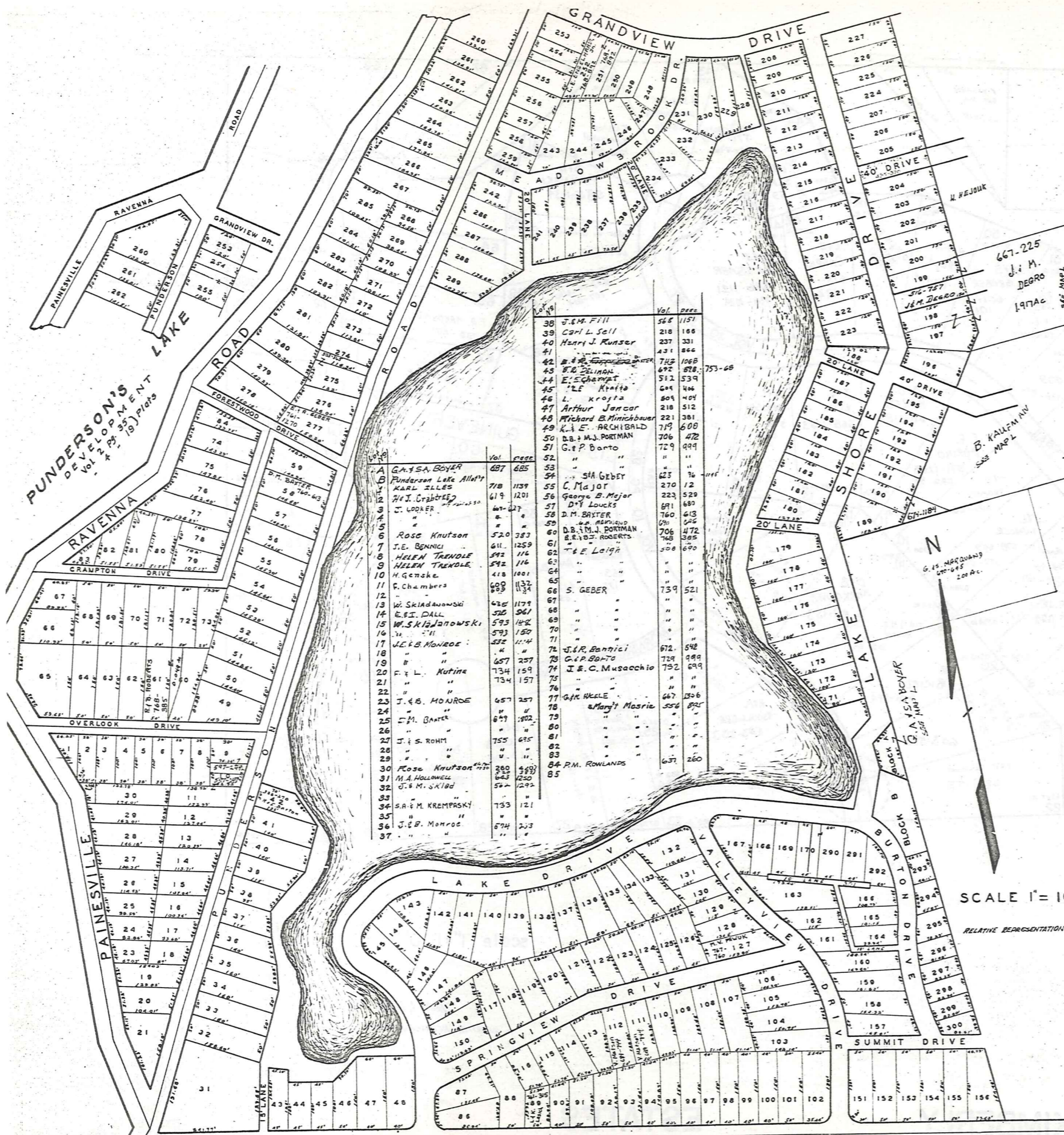


1/2 L. 61, 63, 67, 65, 66, 67,
68, 69, 70, 72, 73, 75
PARKVIEW FEDERAL SFL ASSN
710-1234

scale 1"=100'

JAN. 1, 1986
RELATIVE REPRESENTATION

KIMBERLY ESTATES

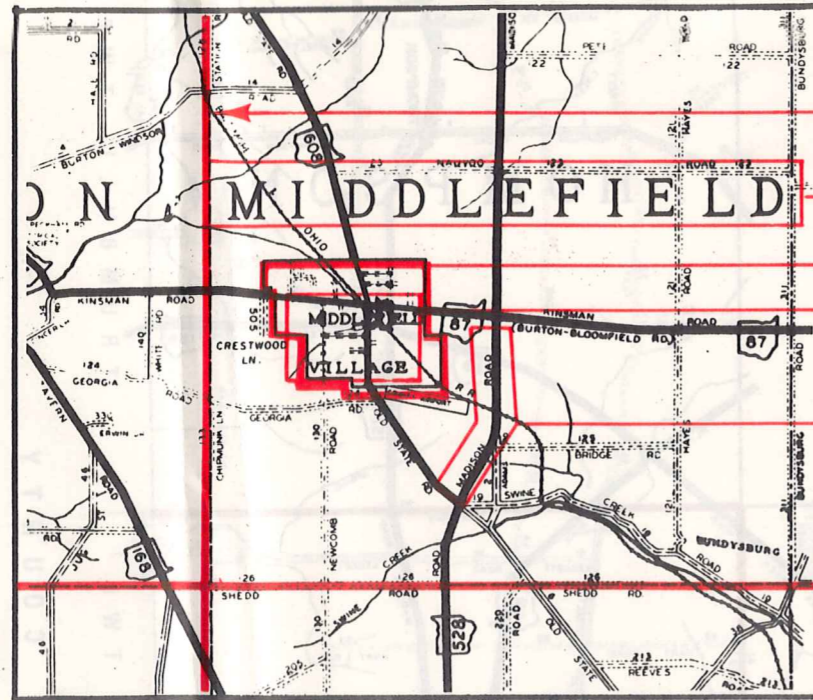


Lot No.	Owner Name	Vol.	Page	Area
38	J. & M. Fill	568	1151	
39	Carl L. Sell	218	168	
40	Henry J. Runser	237	331	
41	"	431	866	
42	"	712	1068	
43	E. D. Deigan	692	878	
44	E. Scheraga	512	539	
45	"	604	406	
46	L. Krojta	804	404	
47	Arthur Janzar	218	512	
48	Richard B. Minichbauer	221	381	
49	K. E. Archibald	719	608	
50	D. B. & M. J. Portman	706	472	
51	G. P. Borto	729	499	
52	"	"	"	
53	"	"	"	
54	St. A. Gebert	623	76	
55	C. Major	270	12	
56	George B. Mejer	223	529	
57	D. Y. Loucks	671	680	
58	D. M. Baxter	760	613	
59	"	690	685	
60	D. B. & M. J. Portman	706	472	
61	E. R. & J. J. Roberts	768	385	
62	T. E. Leigh	508	690	
63	"	"	"	
64	"	"	"	
65	"	"	"	
66	S. Geber	739	521	
67	"	"	"	
68	"	"	"	
69	"	"	"	
70	"	"	"	
71	"	"	"	
72	J. & R. Bantici	672	542	
73	G. P. Borto	729	499	
74	J. E. C. Musacchio	792	699	
75	"	"	"	
76	"	"	"	
77	G. K. Helle	667	1306	
78	Mary's Masric	556	825	
79	"	"	"	
80	"	"	"	
81	"	"	"	
82	"	"	"	
83	"	"	"	
84	R. M. Rowlands	637	260	
85	"	"	"	
86	"	"	"	
87	"	"	"	
88	"	"	"	
89	"	"	"	
90	"	"	"	
91	"	"	"	
92	"	"	"	
93	"	"	"	
94	"	"	"	
95	"	"	"	
96	"	"	"	
97	"	"	"	
98	"	"	"	
99	"	"	"	
100	"	"	"	
101	"	"	"	
102	"	"	"	
103	"	"	"	
104	"	"	"	
105	"	"	"	
106	"	"	"	
107	"	"	"	
108	"	"	"	
109	"	"	"	
110	"	"	"	
111	"	"	"	
112	"	"	"	
113	"	"	"	
114	"	"	"	
115	"	"	"	
116	"	"	"	
117	"	"	"	
118	"	"	"	
119	"	"	"	
120	"	"	"	
121	"	"	"	
122	"	"	"	
123	"	"	"	
124	"	"	"	
125	"	"	"	
126	"	"	"	
127	"	"	"	
128	"	"	"	
129	"	"	"	
130	"	"	"	
131	"	"	"	
132	"	"	"	
133	"	"	"	
134	"	"	"	
135	"	"	"	
136	"	"	"	
137	"	"	"	
138	"	"	"	
139	"	"	"	
140	"	"	"	
141	"	"	"	
142	"	"	"	
143	"	"	"	
144	"	"	"	
145	"	"	"	
146	"	"	"	
147	"	"	"	
148	"	"	"	
149	"	"	"	
150	"	"	"	
151	"	"	"	
152	"	"	"	
153	"	"	"	
154	"	"	"	
155	"	"	"	
156	"	"	"	
157	"	"	"	
158	"	"	"	
159	"	"	"	
160	"	"	"	
161	"	"	"	
162	"	"	"	
163	"	"	"	
164	"	"	"	
165	"	"	"	
166	"	"	"	
167	"	"	"	
168	"	"	"	
169	"	"	"	
170	"	"	"	
171	"	"	"	
172	"	"	"	
173	"	"	"	
174	"	"	"	
175	"	"	"	
176	"	"	"	
177	"	"	"	
178	"	"	"	
179	"	"	"	
180	"	"	"	
181	"	"	"	
182	"	"	"	
183	"	"	"	
184	"	"	"	
185	"	"	"	
186	"	"	"	
187	"	"	"	
188	"	"	"	
189	"	"	"	
190	"	"	"	
191	"	"	"	
192	"	"	"	
193	"	"	"	
194	"	"	"	
195	"	"	"	
196	"	"	"	
197	"	"	"	
198	"	"	"	
199	"	"	"	
200	"	"	"	
201	"	"	"	
202	"	"	"	
203	"	"	"	
204	"	"	"	
205	"	"	"	
206	"	"	"	
207	"	"	"	
208	"	"	"	
209	"	"	"	
210	"	"	"	
211	"	"	"	
212	"	"	"	
213	"	"	"	
214	"	"	"	
215	"	"	"	
216	"	"	"	
217	"	"	"	
218	"	"	"	
219	"	"	"	
220	"	"	"	
221	"	"	"	
222	"	"	"	
223	"	"	"	
224	"	"	"	
225	"	"	"	
226	"	"	"	
227	"	"	"	
228	"	"	"	
229	"	"	"	
230	"	"	"	
231	"	"	"	
232	"	"	"	
233	"	"	"	
234	"	"	"	
235	"	"	"	
236	"	"	"	
237	"	"	"	
238	"	"	"	
239	"	"	"	
240	"	"	"	
241	"	"	"	
242	"	"	"	
243	"	"	"	
244	"	"	"	
245	"	"	"	
246	"	"	"	
247	"	"	"	
248	"	"	"	
249	"	"	"	
250	"	"	"	
251	"	"	"	
252	"	"	"	
253	"	"	"	
254	"	"	"	
255	"	"	"	
256	"	"	"	
257	"	"	"	
258	"	"	"	
259	"	"	"	
260	"	"	"	
261	"	"	"	
262	"	"	"	
263	"	"	"	
264	"	"	"	
265	"	"	"	
266	"	"	"	
267	"	"	"	
268	"	"	"	
269	"	"	"	
270	"	"	"	
271	"	"	"	
272	"	"	"	
273	"	"	"	
274	"	"	"	
275	"	"	"	
276	"	"	"	
277	"	"	"	
278	"	"	"	
279	"	"	"	
280	"	"	"	
281	"	"	"	
282	"	"	"	
283	"	"	"	
284	"	"	"	
285	"	"	"	
286	"	"	"	
287	"	"	"	
288	"	"	"	
289	"	"	"	
290	"	"	"	
291	"	"	"	
292	"	"	"	
293	"	"	"	
294	"	"	"	
295	"	"	"	
296	"	"	"	
297	"	"	"	
298	"	"	"	
299	"	"	"	
300	"	"	"	
301	"	"	"	
302	"	"	"	
303	"	"	"	
304	"	"	"	
305	"	"	"	
306	"	"	"	
307	"	"	"	
308	"	"	"	
309	"	"	"	
310	"	"	"	
311	"	"	"	
312	"	"	"	
313	"	"	"	
314	"	"	"	
315	"	"	"	
316	"	"	"	
317	"	"	"	
318	"	"	"	
319	"	"	"	
320	"	"	"	
321	"	"	"	
322	"	"	"	
323	"	"	"	
324	"	"	"	
325	"	"	"	
326	"	"	"	
327	"	"	"	
328	"	"	"	
329	"	"	"	
330	"	"	"	
331	"	"	"	
332	"	"	"	
333	"	"	"	
334	"	"	"	
335	"	"	"	
336	"	"	"	
337	"	"	"	

Lot No.	Owner Name	Vol.	Page	Area
66	E. E. & K. J. Lasich	723	103	
67	"	"	200	
68	"	"	201	
69	E. E. & K. J. Lasich	723	103	
70	J. Riegelmayr	703	204	
71	"	"	204	
72	"	"	205	
73	ANGELA George	331	358	
74	ANGELA George	550	715	
75	"	"	208	
76	"	"	209	
77	"	"	210	
78	"	"	211	
79	"	"	212	
80	"	"	213	
81	"	"	214	
82	"	"	215	
83	"	"	216	
84	"	"	217	
85	"	"	218	
86	"	"	219	
87	"	"	220	
88	"	"	221	
89	"	"	222	
90	"	"	223	
91	"	"	224	
92	"	"	225	
93	"	"	226	
94	"	"	227	
95	"	"	228	
96	"	"	229	
97	"	"	230	
98	"	"	231	
99	"	"	232	
100	"	"	233	
101	"	"	234	
102	"	"	235	
103	"	"	236	
104	"	"	237	
105	"	"	238	
106	"	"	239	
107	"	"	240	
108	"	"	241	
109	"	"	242	
110	"	"	243	
111	"	"	244	
112	"	"	245	
113	"	"	246	
114	"	"	247	
115	"	"	248	
116	"	"	249	
117	"	"	250	
118	"	"	251	
119	"	"	252	
120	"	"	253	
121	"	"	254	
122	"	"	255	
123	"	"	256	
124	"	"	257	
125	"	"	258	
126	"	"	259	
127	"			

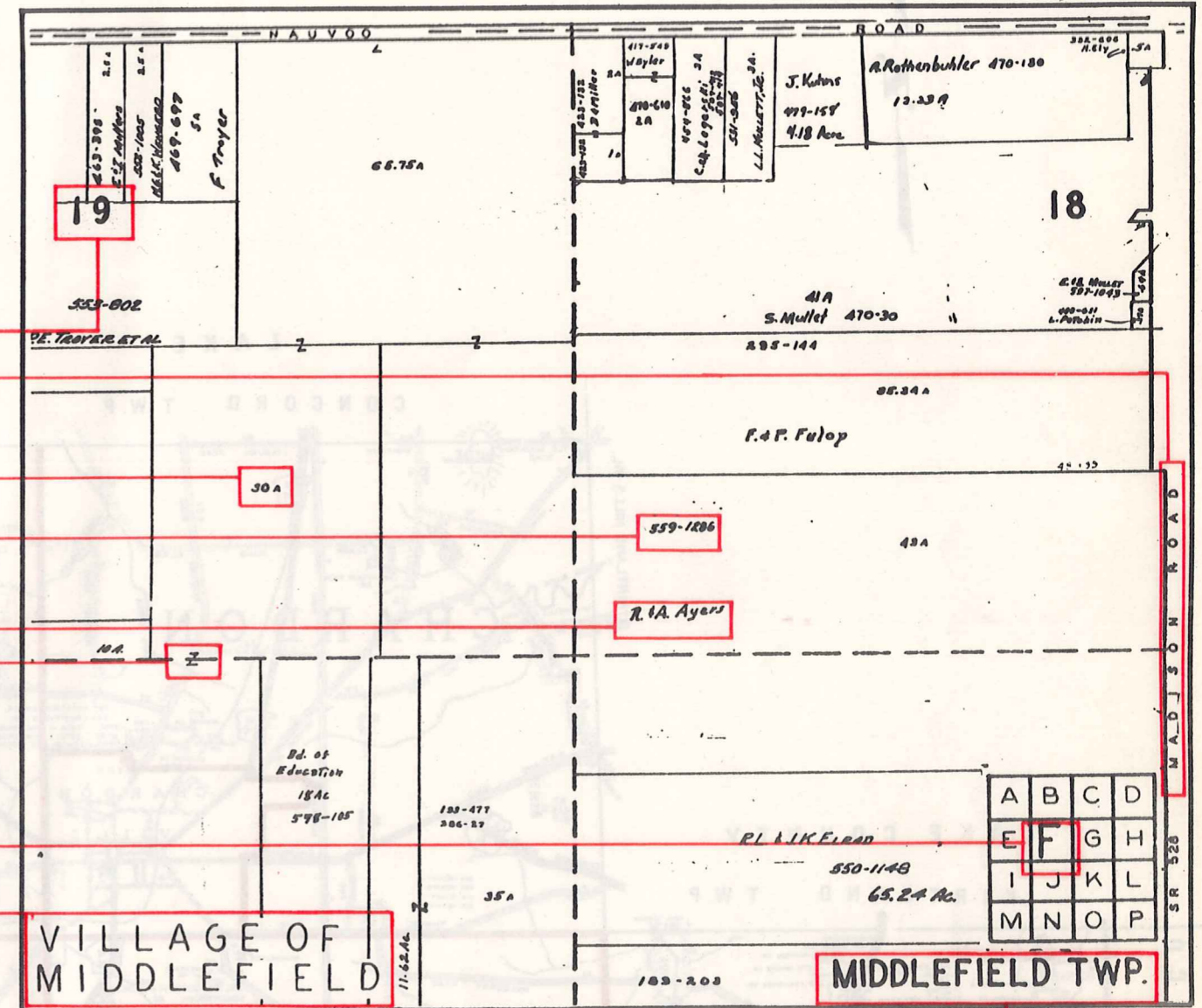
Explanation and Use Sheet for Geauga County, Ohio

SAMPLE (PARTIAL) COUNTY INDEX MAP



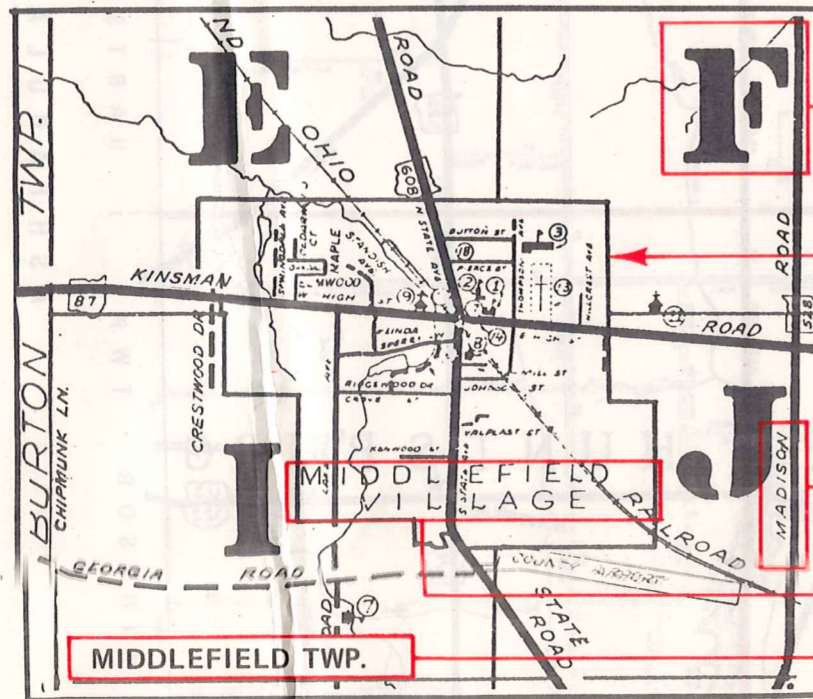
- Township Boundary
- Township Name
- Village Boundary
- Village Name
- Tract Lot Number
- Street Name
- Acreage
- Deed Book & Page
- Owners Name
- Denotes Continous Ownership

SAMPLE (PARTIAL) MAP PAGE



- Map Page Number
- Village Name
- Village Boundary
- Township Name

SAMPLE (PARTIAL) MUNICIPALITY INDEX MAP



- Street Name
- Village Name
- Township Name

USE OF THE MAP VOLUME

1. LOCATE THE GENERAL AREA OF INTEREST ON THE COUNTY INDEX MAP, ATLAS PAGE 'B', AND NOTE THE MUNICIPALITY NAME (TOWNSHIP OR VILLAGE).
2. REFER TO THE TABLE OF CONTENTS, ATLAS PAGE 'C', AND NOTE THE BEGINNING ATLAS PAGE NUMBER FOR THE MUNICIPALITY OF INTEREST.
3. TURN TO THE PAGE INDICATED. ON THIS PAGE WILL APPEAR AN INDEX MAP FOR THAT MUNICIPALITY.
4. LOCATE THE GENERAL AREA OF INTEREST AND NOTE THE MAP PAGE NUMBER. THIS MAY BE EITHER A LETTER OR A NUMBER.
5. MAP PAGES ARE IN ALPHABETICAL (OR NUMERICAL) SEQUENCE FOLLOWING THE MUNICIPALITY INDEX MAP. FOLLOW SEQUENCE TO THE MAP PAGE INDICATED.
6. LOCATE SPECIFIC PARCEL OF INTEREST AND NOTE THE DESIRED INFORMATION.

NOTE: ON SOME MAPS YOU MAY BE REFERRED TO A DETAIL SHEET SHOWING AN ENLARGEMENT OF THE AREA. THESE MAPS ARE FOUND AT THE END OF THE REGULAR MAP PAGES IN EACH MUNICIPALITY IN EITHER ALPHABETICAL OR NUMERICAL SEQUENCE.

NOTE: CHARDON VILLAGE HAS TITLE SHEETS. TO LOCATE OWNERS NAME, NOTE THE PARCEL NUMBER, REFER TO THE TITLE PAGE FOLLOWING THE MAP OF INTEREST, FOLLOW NUMERICAL SEQUENCE TO THE PARCEL NUMBER OF INTEREST AND NOTE THE DESIRED INFORMATION. IN ALL OTHER MUNICIPALITIES THE OWNERS NAME APPEARS ON THE MAP PAGE.

This book is the property of REAL ESTATE DATA, INC. and is distributed by REDI under a leasing arrangement requiring return to REDI upon termination of the lease. REDI reserves the right to reclaim this book if found in the possession of any firm or person where possession was obtained through any unauthorized source.